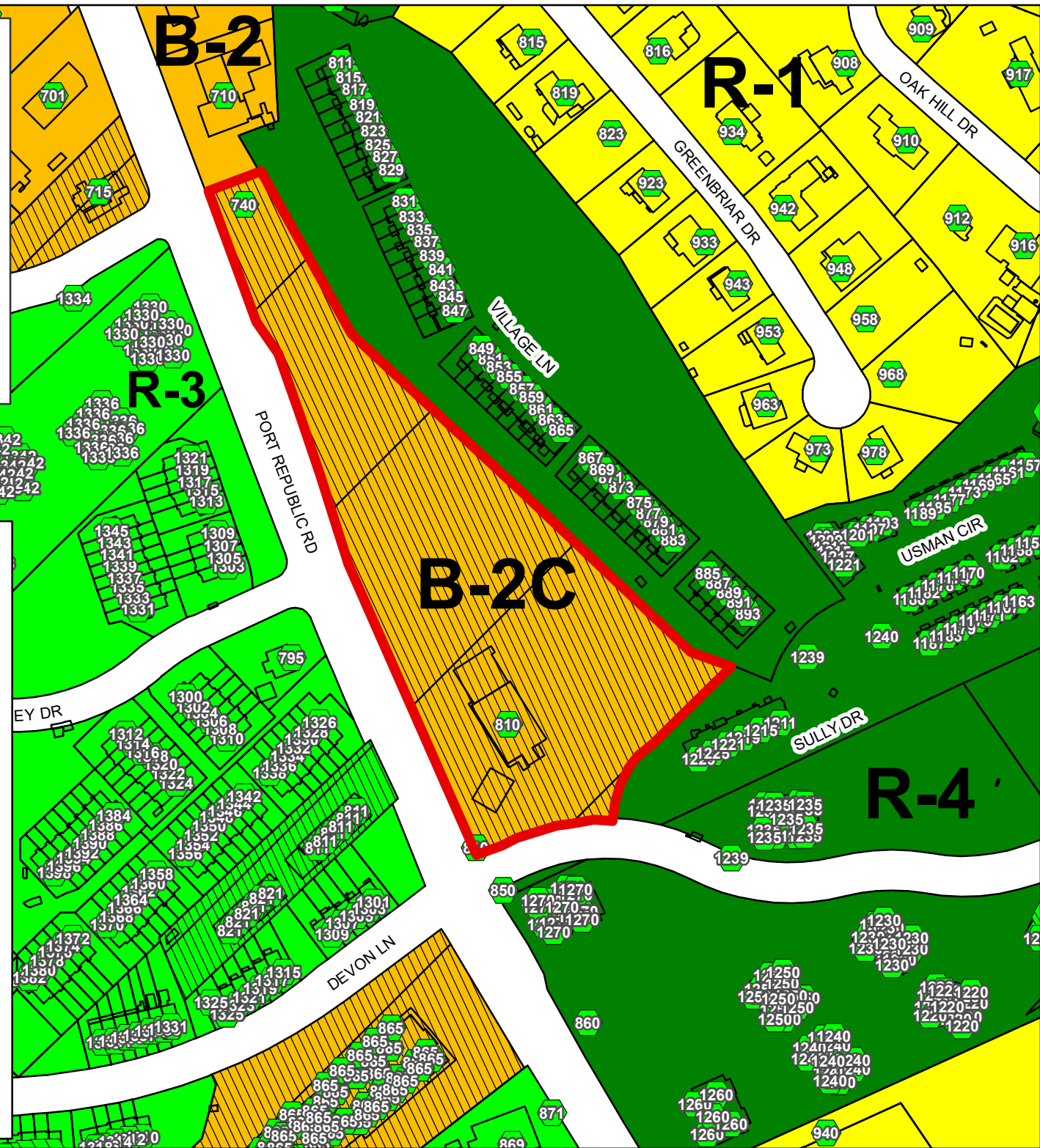

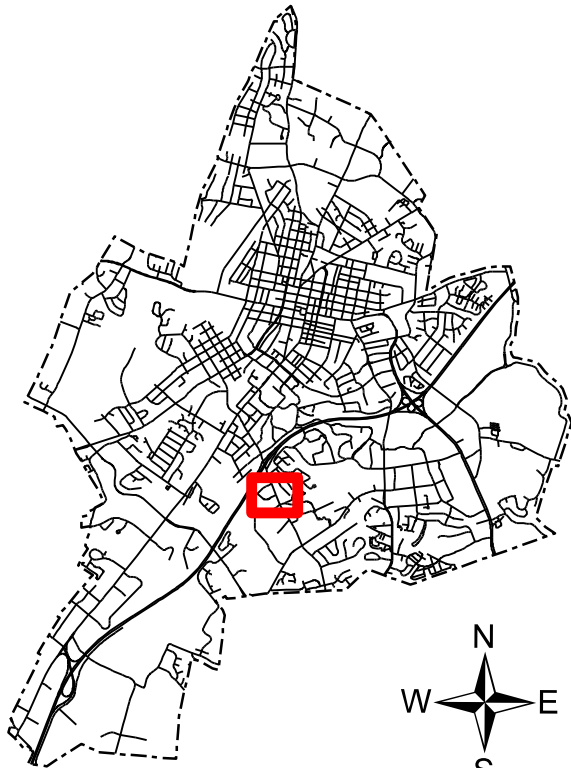


CITY OF HARRISONBURG
Rezoning
(Proffer Amendment, B-2C)
Special Use Permit
(To Allow Reduction in Required Side
and/or Rear Yard Setbacks in B-2)
810 Port Republic Road
Tax Map Parcels: 92-A-1
+/- 5.91-acres

Zoning



Commercial

Low Density Res.

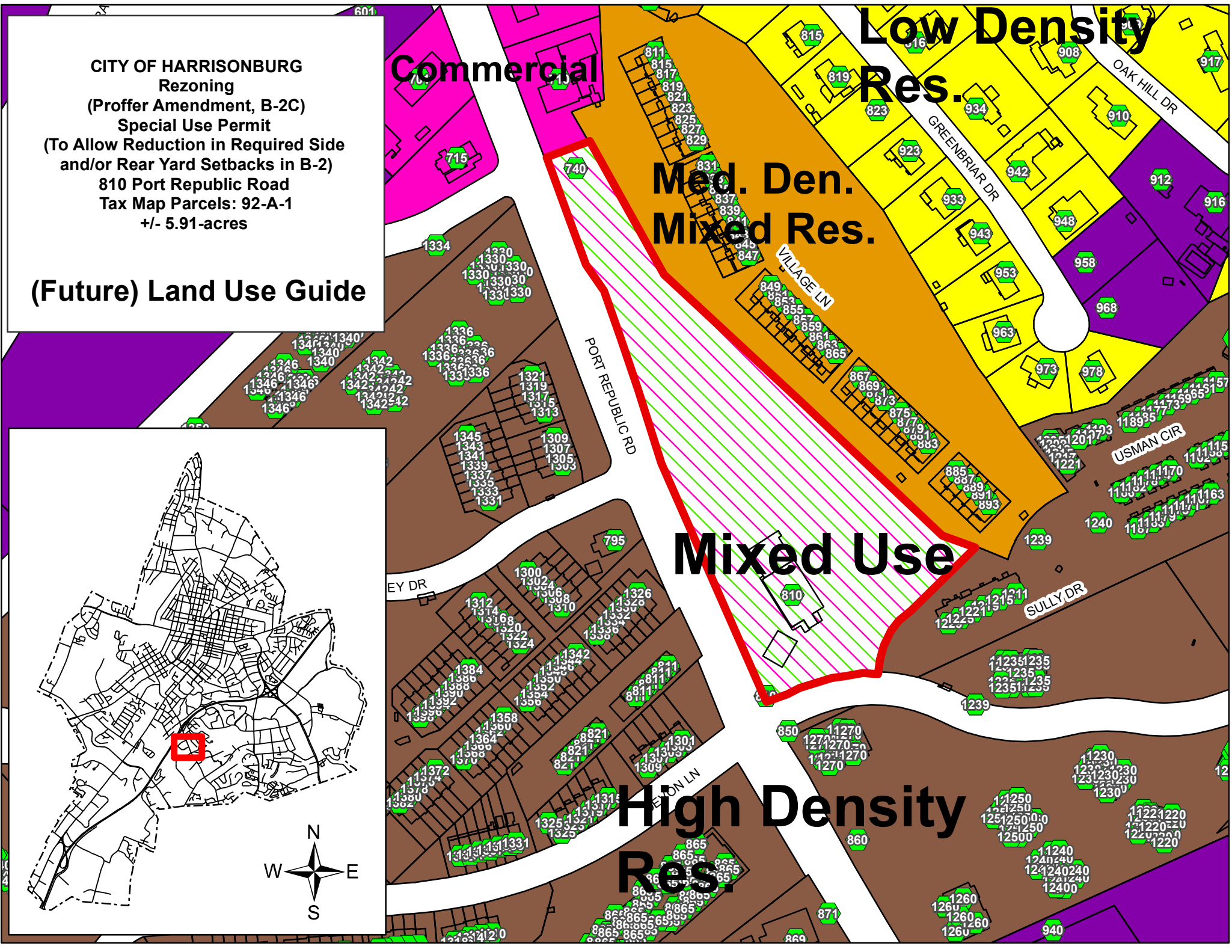
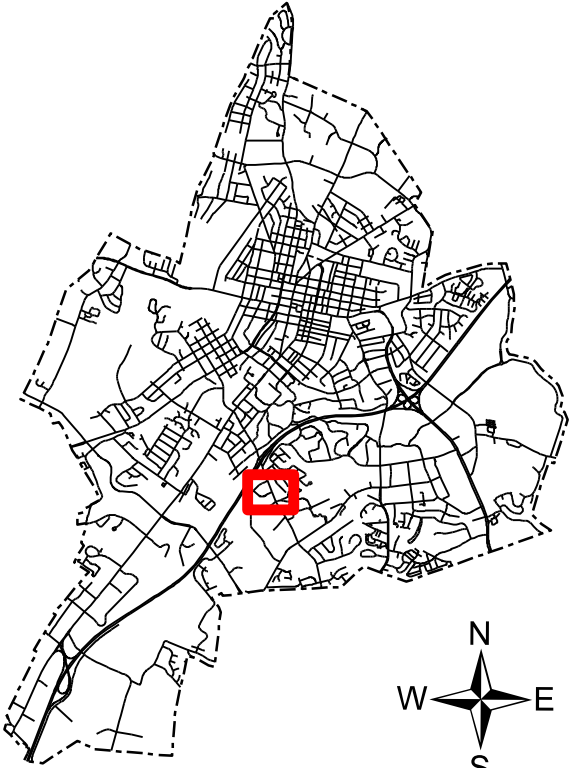
**Med. Den.
Mixed Res.**

Mixed Use

High Density Res.

CITY OF HARRISONBURG
Rezoning
(Proffer Amendment, B-2C)
Special Use Permit
(To Allow Reduction in Required Side
and/or Rear Yard Setbacks in B-2)
810 Port Republic Road
Tax Map Parcels: 92-A-1
+/- 5.91-acres

(Future) Land Use Guide



CITY OF HARRISONBURG
Rezoning
(Proffer Amendment, B-2C)
Special Use Permit
(To Allow Reduction in Required Side
and/or Rear Yard Setbacks in B-2)
810 Port Republic Road
Tax Map Parcels: 92-A-1
+/- 5.91-acres

