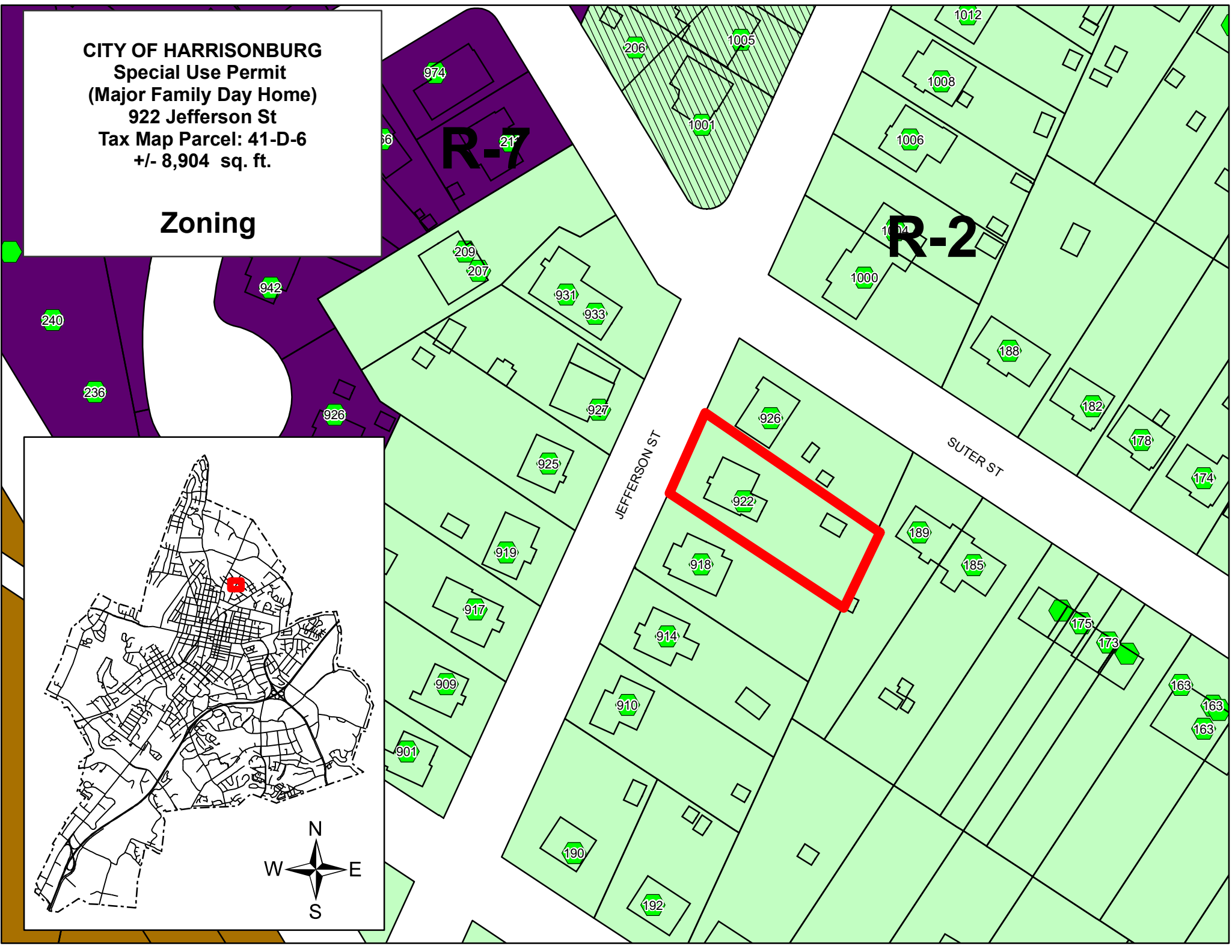



**CITY OF HARRISONBURG**  
**Special Use Permit**  
**(Major Family Day Home)**  
**922 Jefferson St**  
**Tax Map Parcel: 41-D-6**  
**+/- 8,904 sq. ft.**

**Zoning**

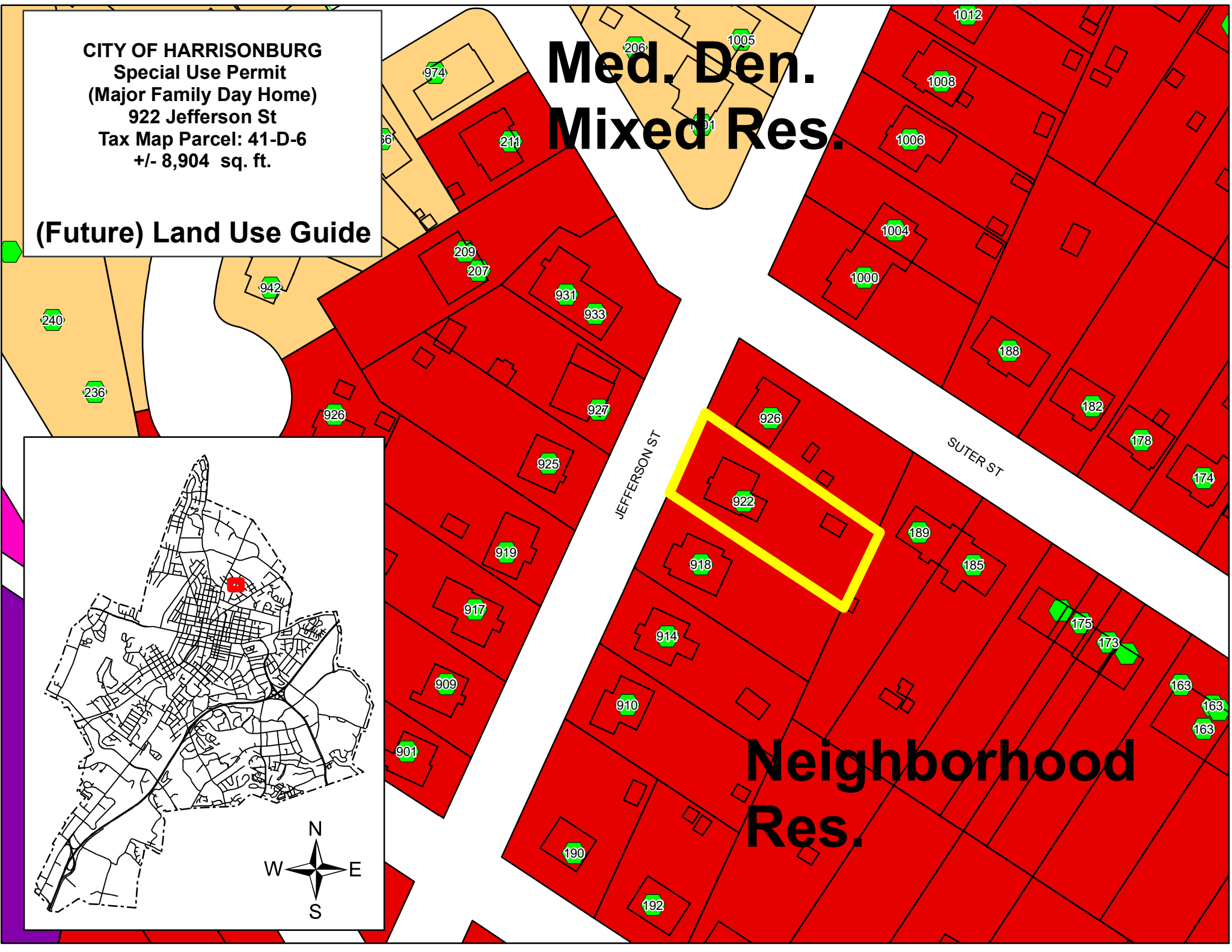


**CITY OF HARRISONBURG**  
Special Use Permit  
(Major Family Day Home)  
922 Jefferson St  
Tax Map Parcel: 41-D-6  
+/- 8,904 sq. ft.

**(Future) Land Use Guide**

**Med. Den.  
Mixed Res.**

**Neighborhood  
Res.**





**CITY OF HARRISONBURG**  
**Special Use Permit**  
**(Major Family Day Home)**  
**922 Jefferson St**  
**Tax Map Parcel: 41-D-6**  
**+/- 8,904 sq. ft.**

