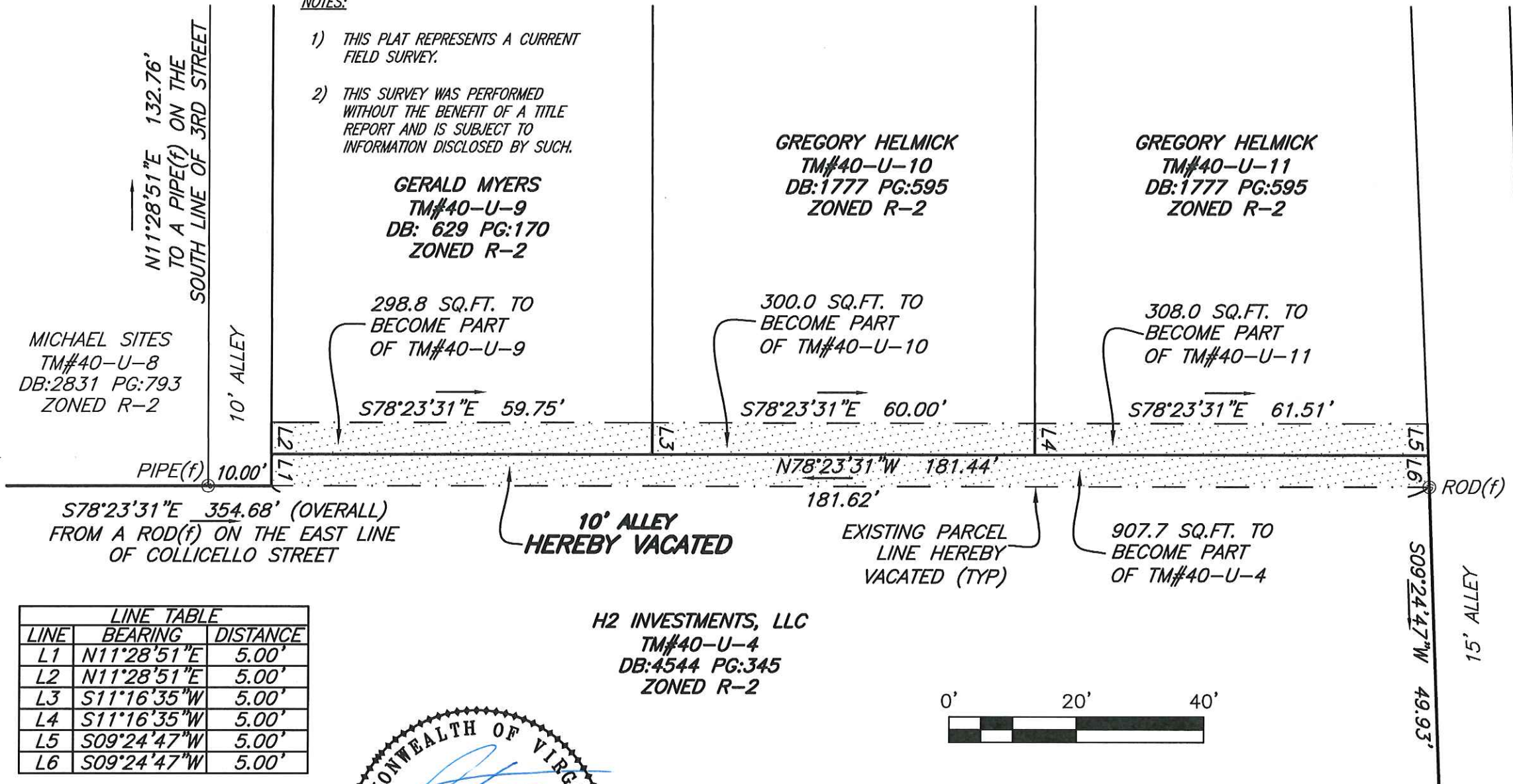


V:\16\40\45160005.00 COLLICELLO STREET PROJECT\SURVEY\Drawings\45160005 Alley
 Vacate Exhibiting

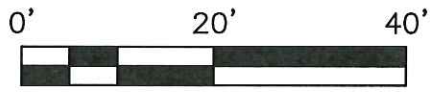
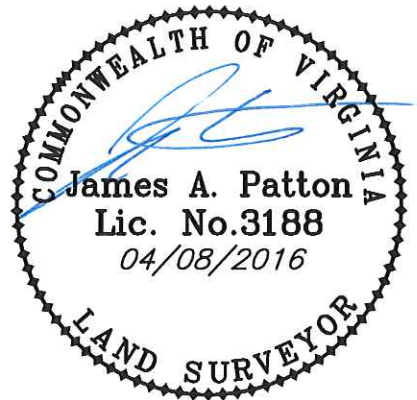
NOTES:

- 1) THIS PLAT REPRESENTS A CURRENT FIELD SURVEY.
- 2) THIS SURVEY WAS PERFORMED WITHOUT THE BENEFIT OF A TITLE REPORT AND IS SUBJECT TO INFORMATION DISCLOSED BY SUCH.



LINE TABLE		
LINE	BEARING	DISTANCE
L1	N11°28'51\"E	5.00'
L2	N11°28'51\"E	5.00'
L3	S11°16'35\"W	5.00'
L4	S11°16'35\"W	5.00'
L5	S09°24'47\"W	5.00'
L6	S09°24'47\"W	5.00'

H2 INVESTMENTS, LLC
 TM#40-U-4
 DB:4544 PG:345
 ZONED R-2



**PLAT SHOWING A PORTION OF AN EXISTING
 10' PUBLIC ALLEY TO BE VACATED**

DATE: 04/06/2016
 SCALE: 1"=20'
 JOB NO: 45160005.00
 DRAWN BY: JAP
 SHEET 1 OF 1

CITY OF HARRISONBURG, VIRGINIA
PLANNERS • ARCHITECTS • ENGINEERS • SURVEYORS
 ROANOKE • RICHMOND • STAUNTON • HARRISONBURG • CHRISTIANSBURG
 128 West Market Street • Suite 103 • Harrisonburg, VA 22801 • (540)433-1908 • jpatton@balzer.cc

