

Neighborhood Traffic Calming Portland East Neighborhood

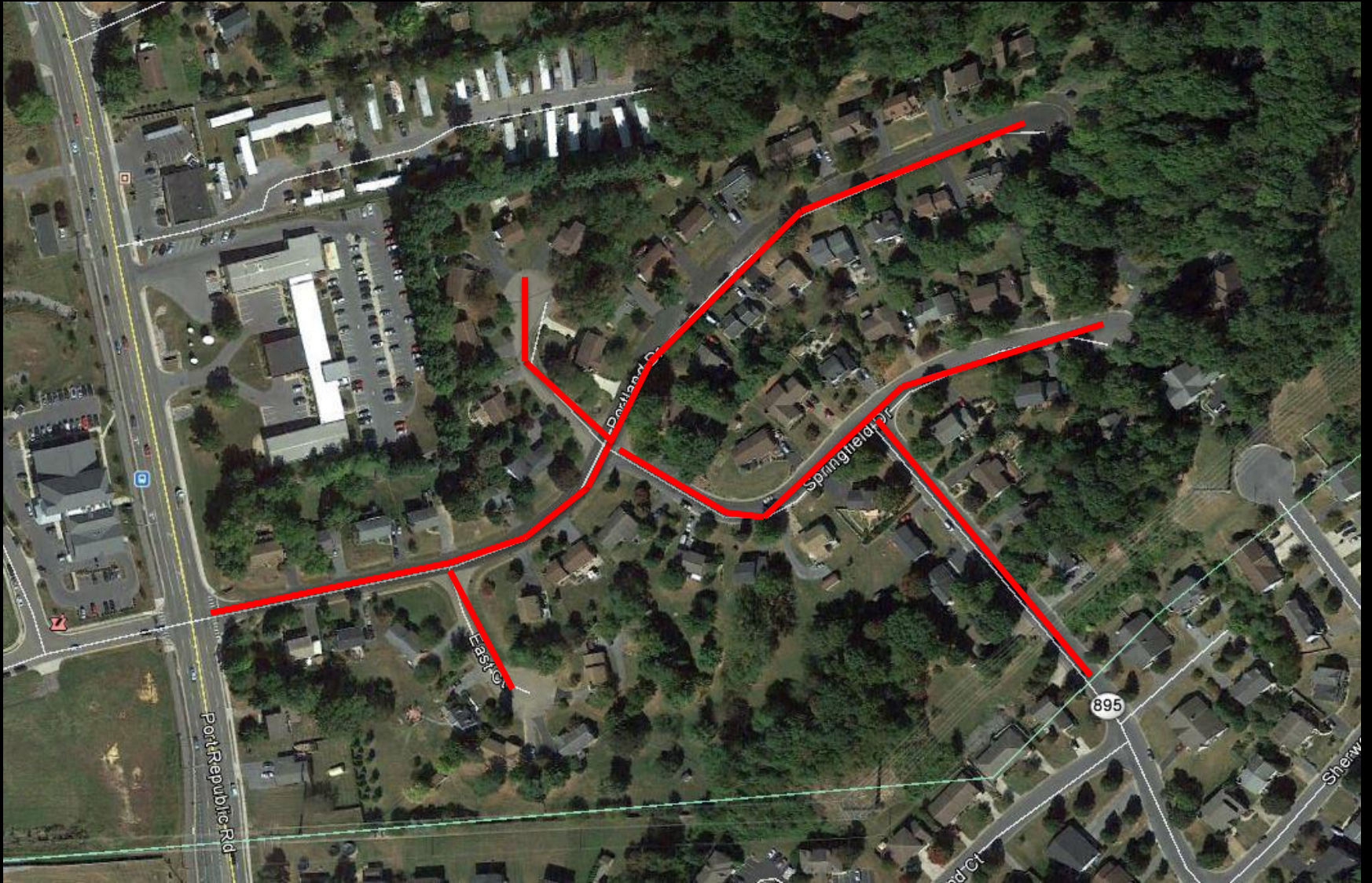
City Council Presentation
Tuesday, November 27, 2018

Department of Public Works

Erin Yancey, AICP
Public Works Planning Manager



Neighborhood Area



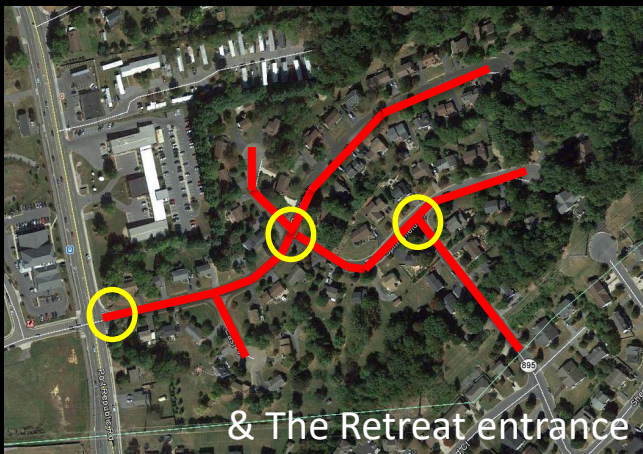
Timeframe

- December 2017 – Increased enforcement
- December 2017 – Team Up to Slow Down Campaign
- April 2018 – Neighborhood meeting
- April 2018 – Council approved traffic study
- May 2018 – Study complete and petition process
- May 2018 – Required signatures received
- June 2018 – City Council enrolled neighborhood in program
- August 2018 – Neighborhood representatives meeting
- October 2018 – Open house meeting to present Traffic Calming Plan
- October 2018 – Transportation Safety and Advisory Commission Recommendation

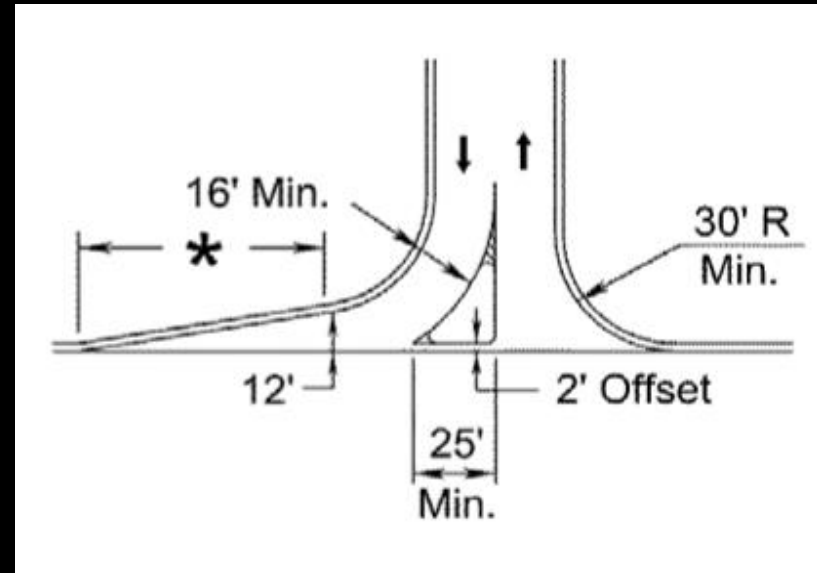
Traffic Calming Plan: Phase I



Stop bar and double yellow line at stop sign

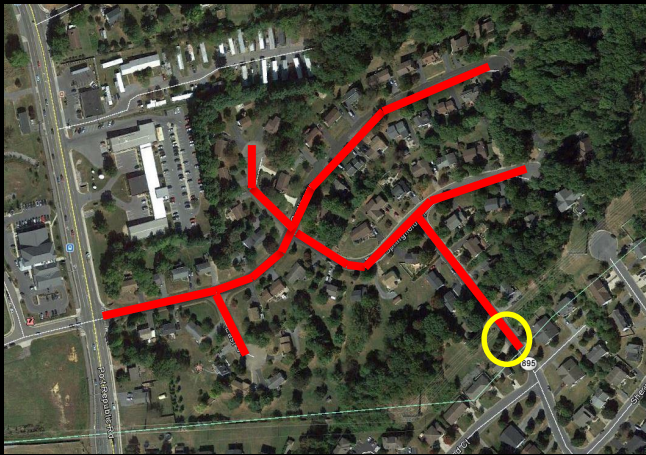


& The Retreat entrance



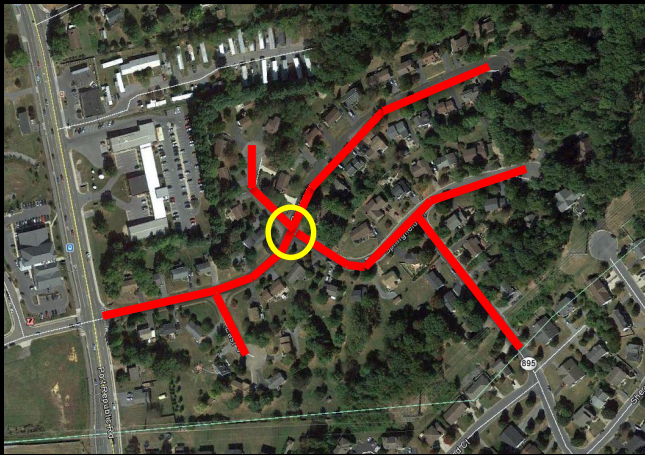
Through movement restricted entrance

Traffic Calming Plan: Phase II



Speed Table – wide traversable speed hump, approximately 6" tall

Traffic Calming Plan: Phase III



- Traffic islands at stop sign
- Intersection of Portland Drive & Springfield Drive

Next Steps

- Spring 2019 – Begin Implementation
- Future – Study, Revise, Implement, etc.