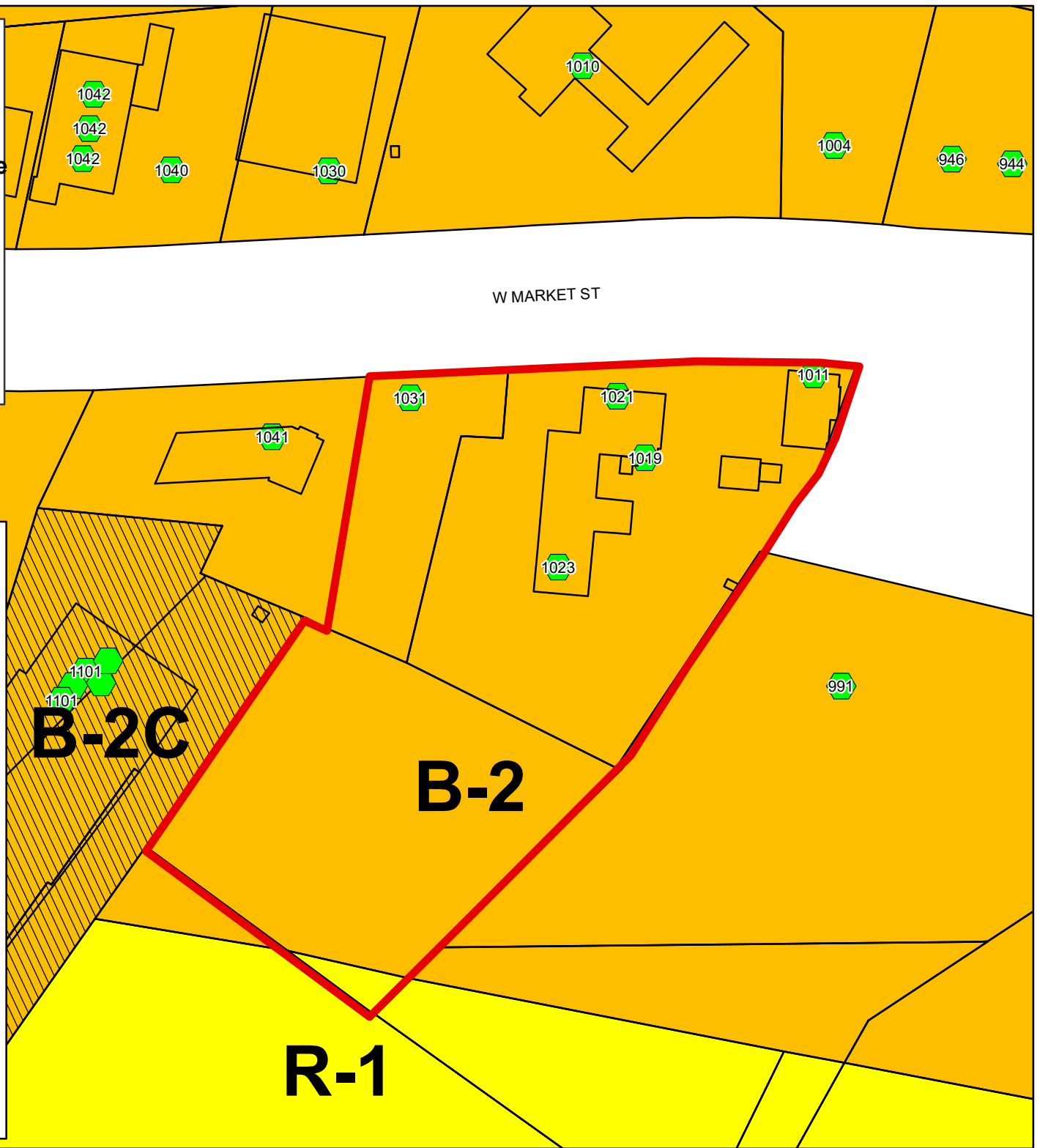


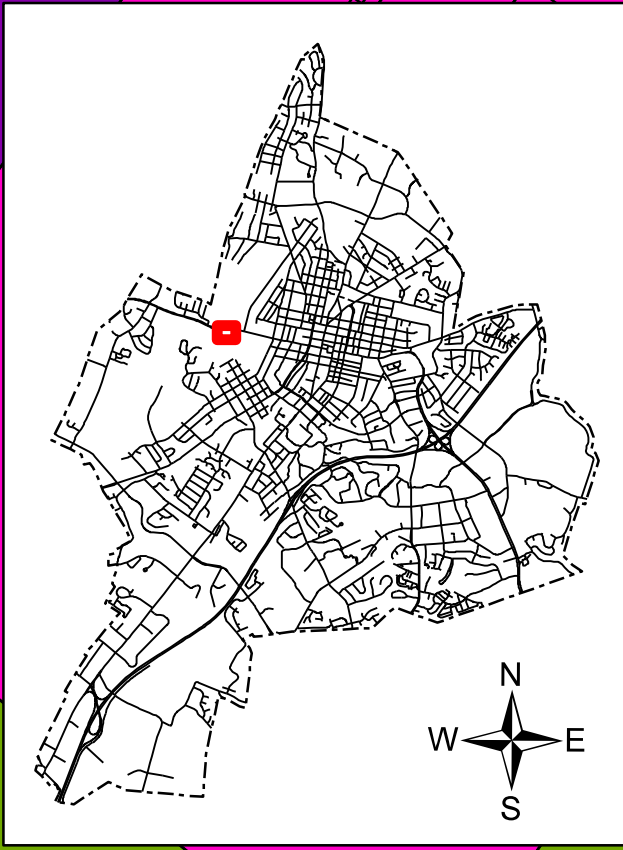
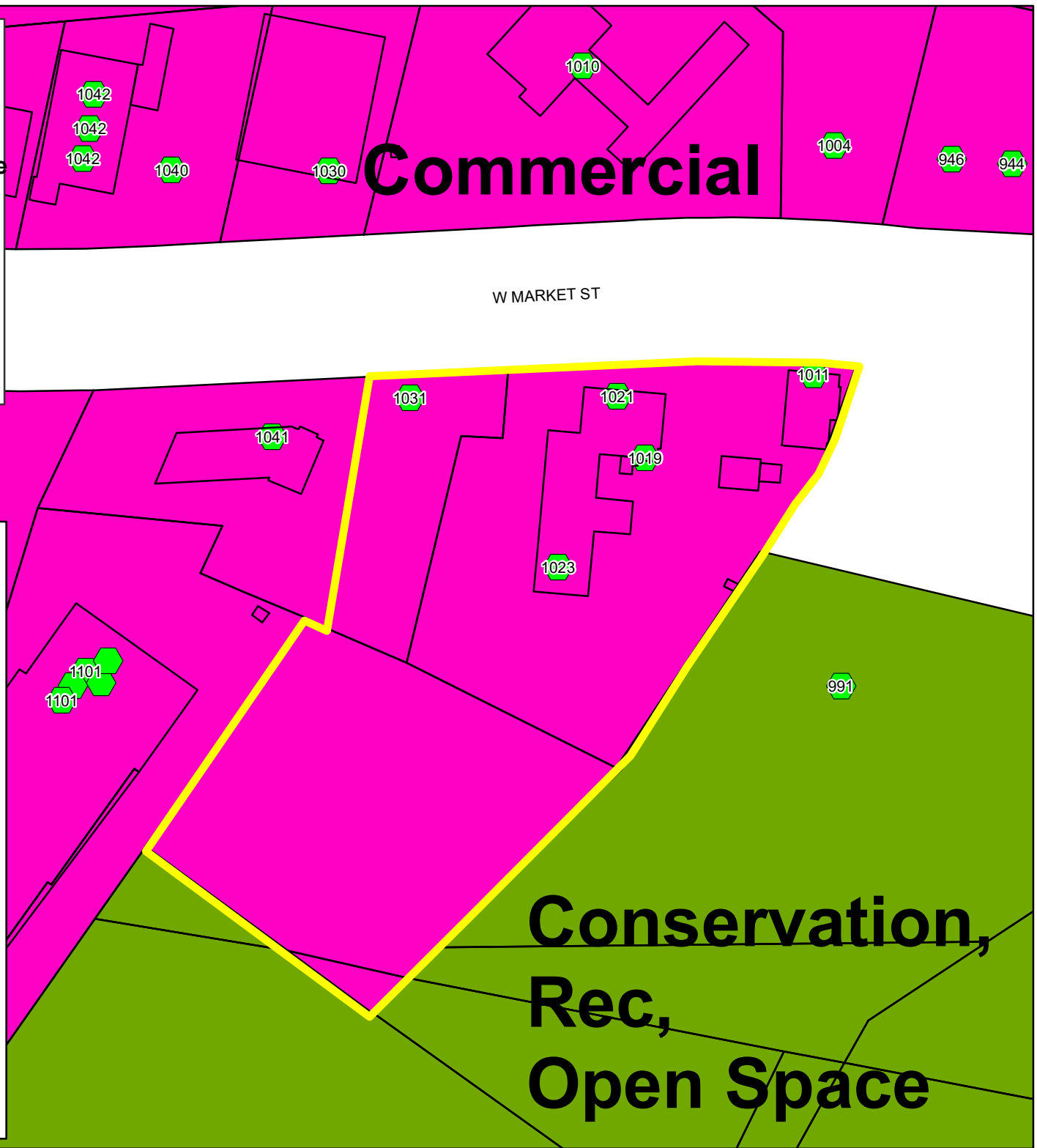
CITY OF HARRISONBURG
Three Special Use Permits
To Allow Contractors in B-2,
To allow Mixed Use Buildings in B-2,
To Allow Warehousing and Other Storage
Facilities in B-2
1011, 1019, 1021, 1023, 1031 West
Market Street
Tax Map Parcels: 37-A-4
+/- 1.84 acres

Zoning



CITY OF HARRISONBURG
Three Special Use Permits
To Allow Contractors in B-2,
To allow Mixed Use Buildings in B-2,
To Allow Warehousing and Other Storage
Facilities in B-2
1011, 1019, 1021, 1023, 1031 West
Market Street
Tax Map Parcels: 37-A-4
+/- 1.84 acres

(Future) Land Use Guide



CITY OF HARRISONBURG
Three Special Use Permits
To Allow Contractors in B-2,
To allow Mixed Use Buildings in B-2,
To Allow Warehousing and Other Storage
Facilities in B-2
1011, 1019, 1021, 1023, 1031 West
Market Street
Tax Map Parcels: 37-A-4
+/- 1.84 acres

