

CITY OF HARRISONBURG
Rezoning
(R-1 to R-8)
310 West View Street
Tax Map Parcels: 26-U-12
+/- 30,000 square feet

Zoning

U-R

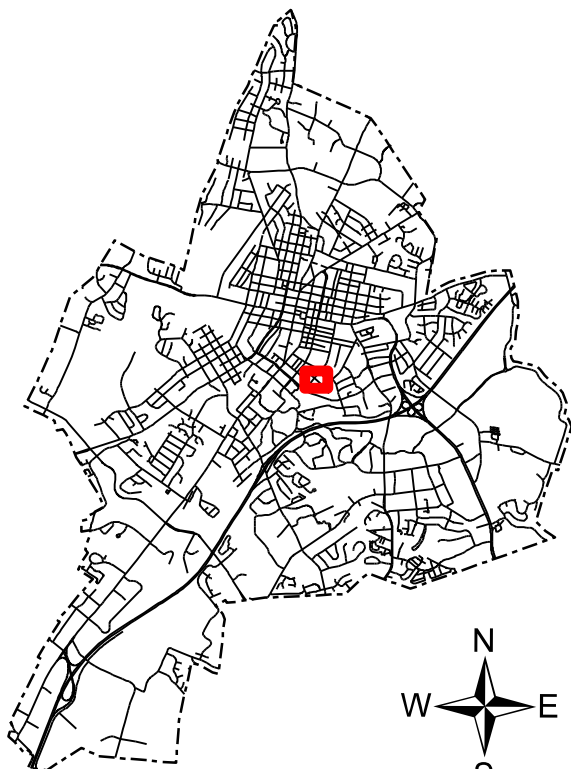
R-1

WEST VIEW ST

OTT ST

PAUL ST


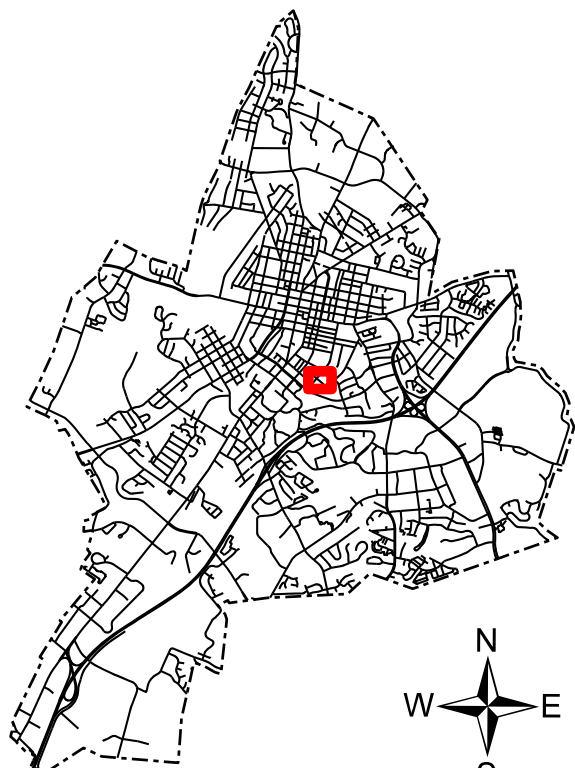
MYERS AVE



(Future) Land Use Guide

Neighborhood Residential

Low Density Res.



CITY OF HARRISONBURG
Rezoning
(R-1 to R-8)
310 West View Street
Tax Map Parcels: 26-U-12
+/- 30,000 square feet

