
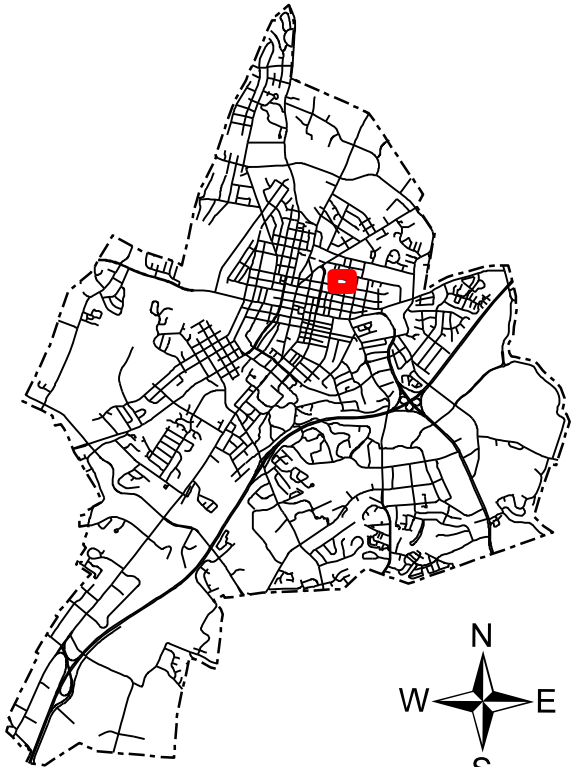
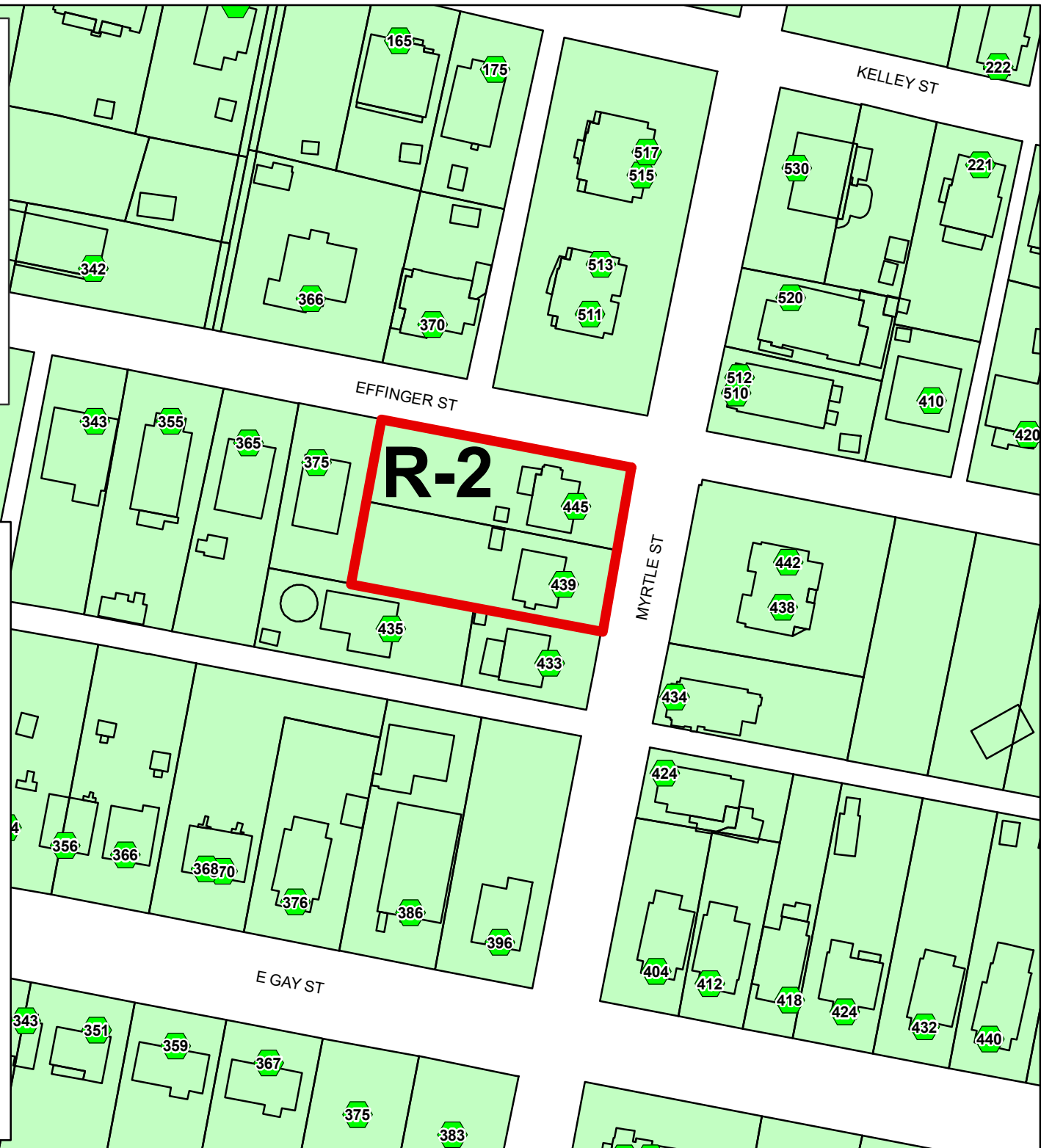


CITY OF HARRISONBURG
Rezoning (R-2 to R-8C)
439 and 445 Myrtle Street
Tax Map Parcels: 33-I-17 and 18
+/- 14,424.60 square feet

Zoning

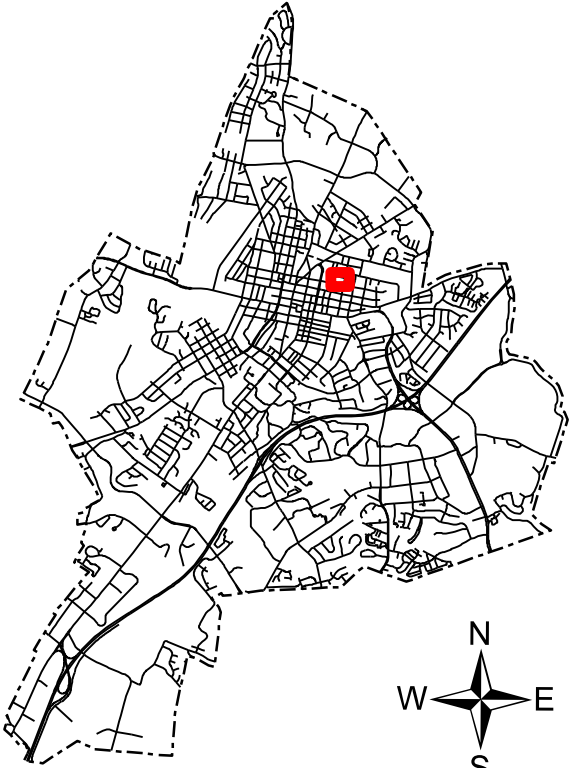


CITY OF HARRISONBURG
Rezoning (R-2 to R-8C)
439 and 445 Myrtle Street
Tax Map Parcels: 33-I-17 and 18
+/- 14,424.60 square feet

(Future) Land Use Guide



Neighborhood
Res.



CITY OF HARRISONBURG
Rezoning (R-2 to R-8C)
439 and 445 Myrtle Street
Tax Map Parcels: 33-I-17 and 18
+/- 14,424.60 square feet

