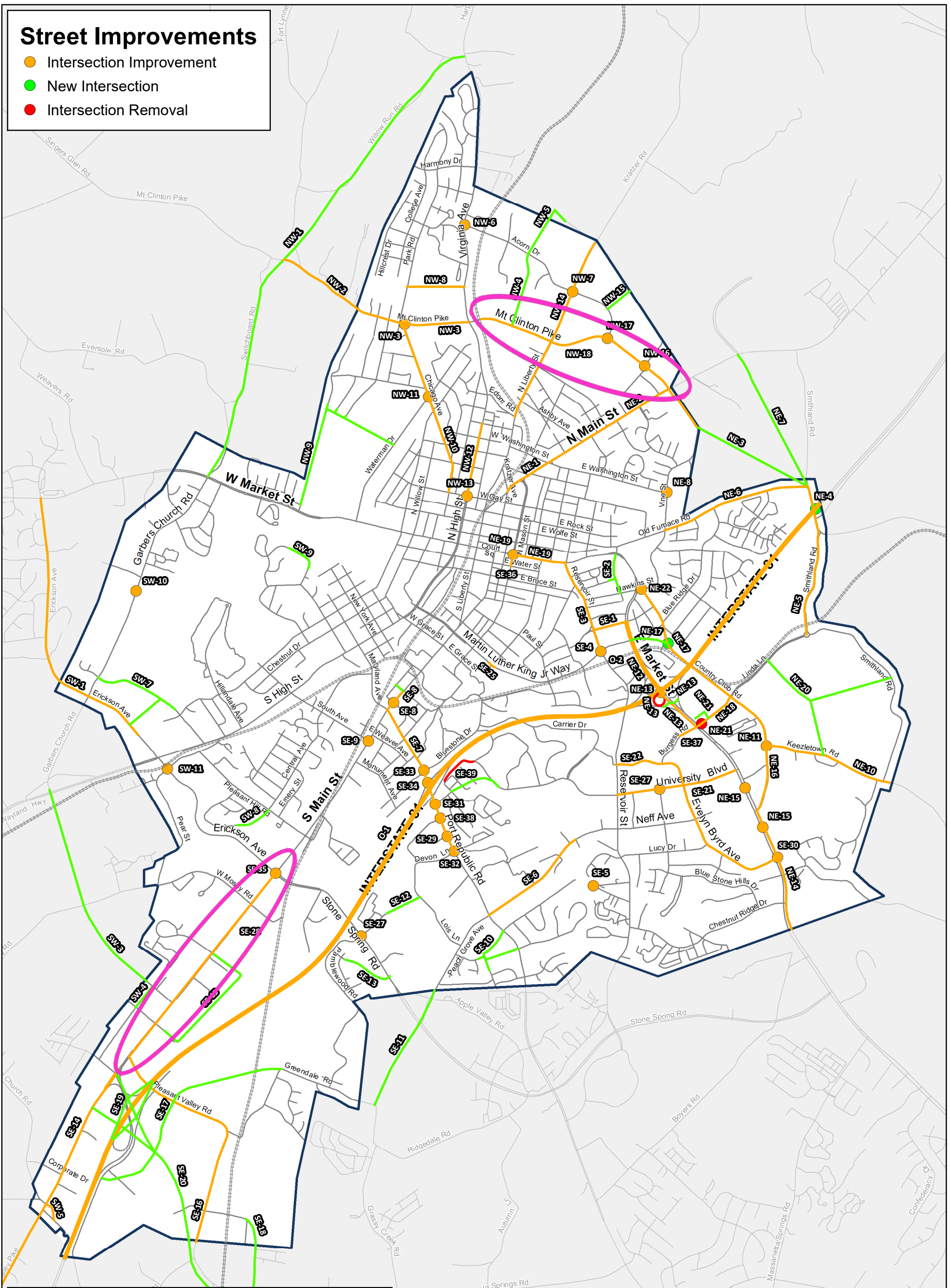


Street Improvements

- Intersection Improvement
- New Intersection
- Intersection Removal



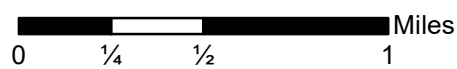
Every reasonable effort has been made to assure the accuracy of these maps and associated data. The City of Harrisonburg assumes no liability arising from use of these maps or data. THE MAPS ARE PROVIDED WITHOUT WARRANTY OF ANY KIND, either expressed or implied, including, but not limited to, the implied warranties of merchantability and fitness for a particular purpose. Any errors or omissions should be reported to the City of Harrisonburg, Department of Planning and Community Development.

Data Source:
Department of Public Works

Street Improvement Plan

Comprehensive Plan

Adopted: November 13, 2018
Amended: Draft 2022 amendment



YOUR CITY. YOUR PLAN.

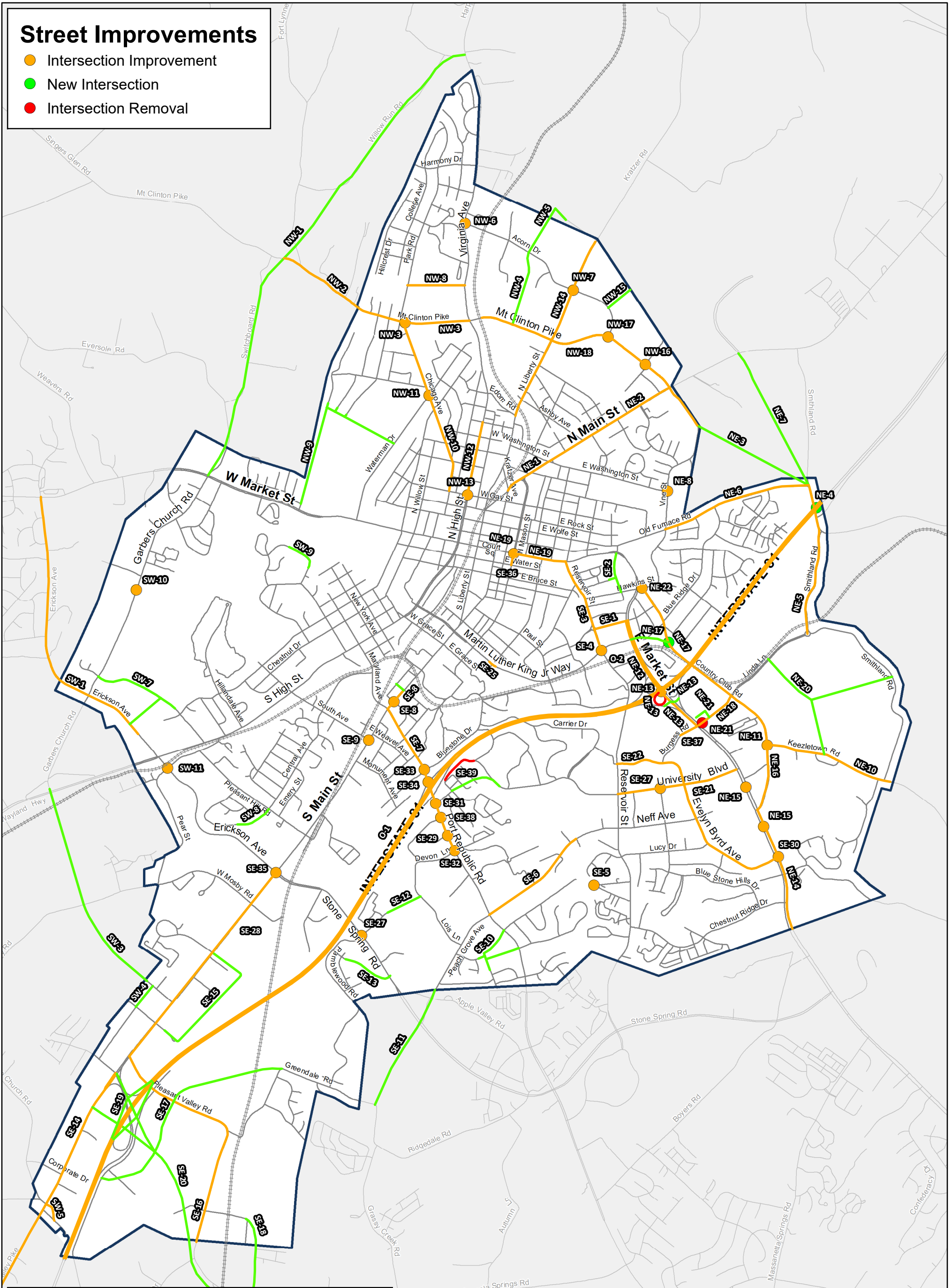


Harrisonburg
VIRGINIA



Street Improvements

- Intersection Improvement
- New Intersection
- Intersection Removal



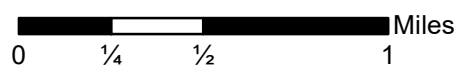
Every reasonable effort has been made to assure the accuracy of these maps and associated data. The City of Harrisonburg assumes no liability arising from use of these maps or data. THE MAPS ARE PROVIDED WITHOUT WARRANTY OF ANY KIND, either expressed or implied, including, but not limited to, the implied warranties of merchantability and fitness for a particular purpose. Any errors or omissions should be reported to the City of Harrisonburg, Department of Planning and Community Development.

Data Source:
Department of Public Works

Street Improvement Plan

Comprehensive Plan

Adopted: November 13, 2018
Amended: Draft 2022 amendment



YOUR CITY. YOUR PLAN.



Harrisonburg
VIRGINIA

