

Rezoning and Special Use Permits

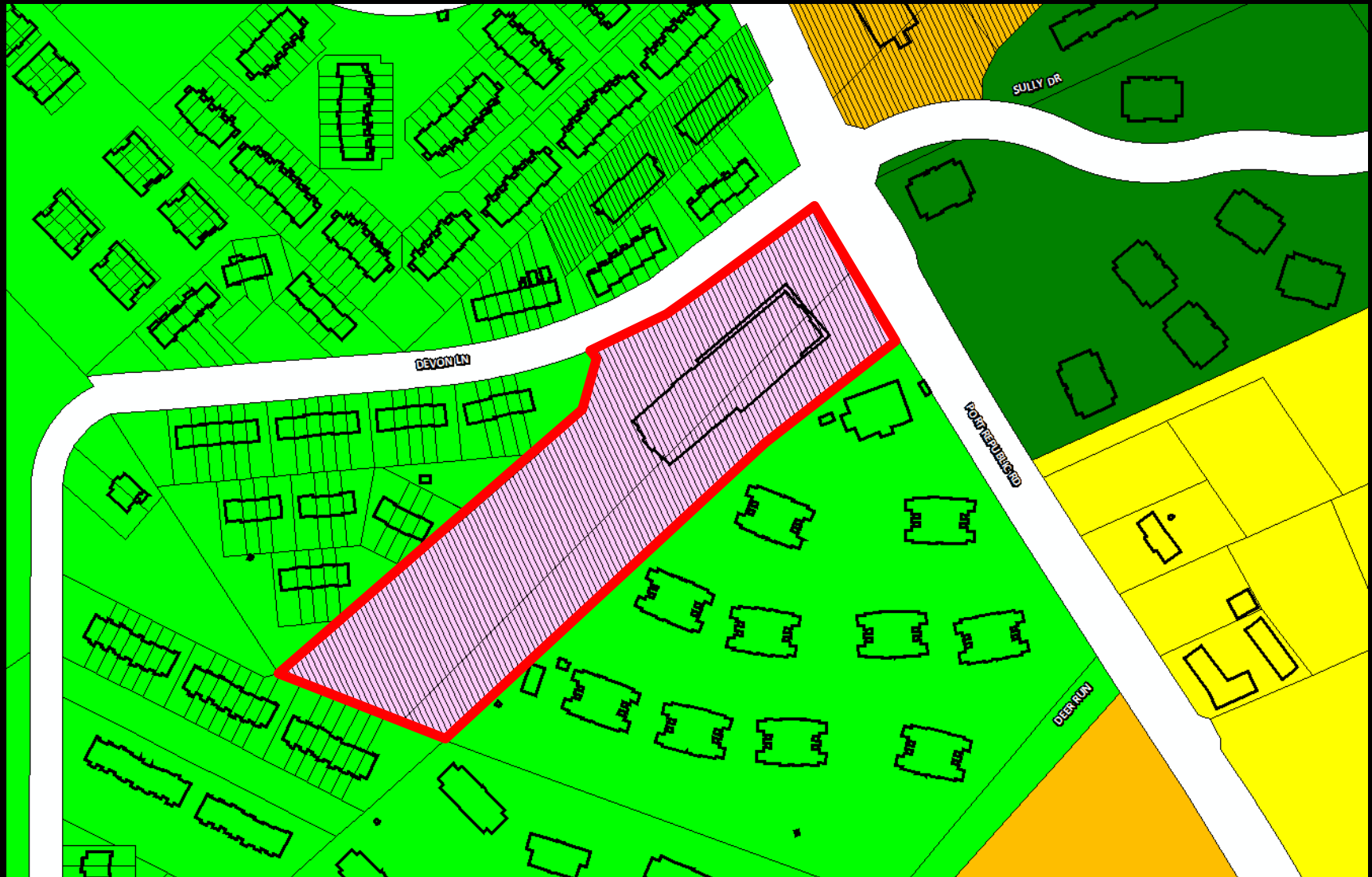
865 Port Republic Road



1. Rezoning R-5C to B-2C
2. Special Use Permit to allow multifamily dwellings and/or mixed use buildings
3. Special Use Permit to allow reduction in required side and/or rear yard setbacks (assumes approval of Zoning Ordinance Amendment requested)

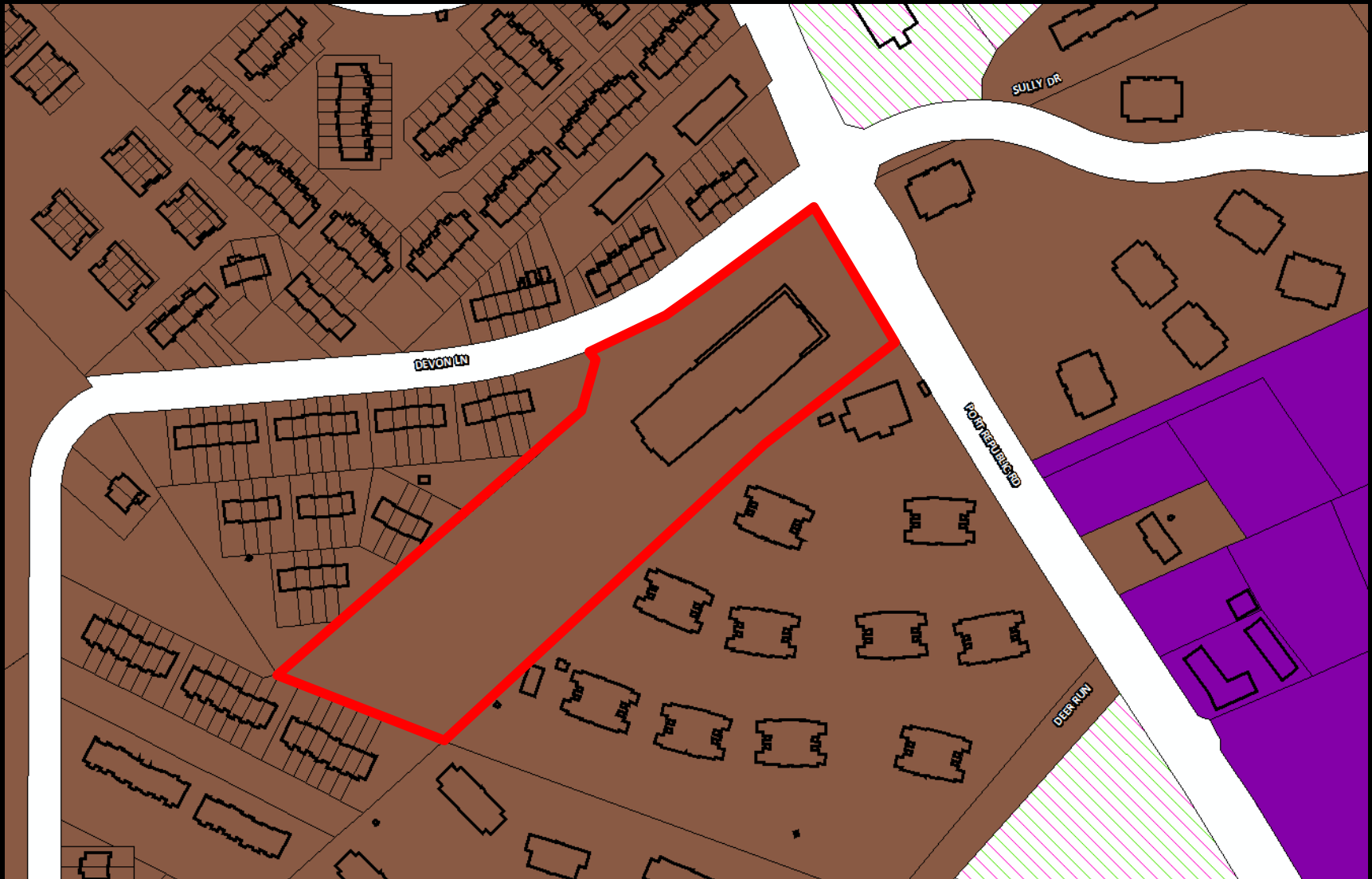
Rezoning and Special Use Permits

865 Port Republic Road



Rezoning and Special Use Permits

865 Port Republic Road



Rezoning and Special Use Permits

865 Port Republic Road





865

SUBWAY

GREEN YOGI

Corkans' Pintuck House

GENVA

WE CATER



EXISTING SIDEWALK TO BE REMOVED
SEE PROFILE 76

ROW TO BE DEDICATED 60' WIDENING
PROPOSED AND EXISTING SIDEWALK
SEE PROFILE 78

EXISTING SIDEWALK TO BE REMOVED
SEE PROFILE 7

PROPOSED B-2 SETBACK
FRONT 20'
SIDE 30' (PER SUP)
REAR 30' (PER SUP)

EXISTING PARKING RESERVE FOR FUTURE DEVELOPMENT

PROPOSED SIDEWALK

EXISTING BUILDING

PROPOSED 150' X 185' BUILDING FOOTPRINT

DEVON LANE 60' ROW

GRAPHIC SCALE

© 2023 Mueser Corporation. All Rights Reserved.

Existing Building

Addition



**PROPOSED BUILDING CONFIGURATION
FROM NORTH EAST PROPERTY LINE**



SUP Requires a Development Plan

- ZO requires SUPs for multifamily in B-2 to include Development Plans.
- Development Plans shall be used as a basis for subdivision and engineered comprehensive site plan approval.

LEGEND

- EXISTING BUILDING
- PROPOSED BUILDING
- EXISTING DRIVEWAY
- SEC. PROPERTY LINE
- PROPOSED B-3 SETBACK

CIVIL DESIGN
 ABS CONSULTING ENGINEERS
 4714 ED BLACKWELL DRIVE
 EAST MARKET STREET
 HARRISONBURG, VA 22801
 540-437-8000

OWNER & DEVELOPER
 865 EAST RD.
 865 FORT REPUBLIC RD
 HARRISONBURG, VA 22801
 540-437-8488

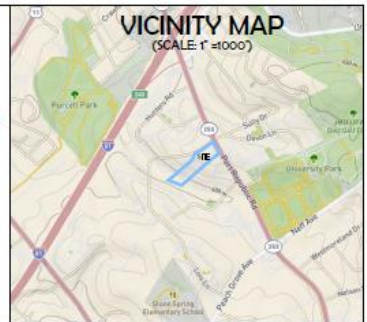
PROPERTY INFO
 865 F
 865 FORT REPUBLIC ROAD
 CHANGING
 PROPOSED ZONING B-3
 EXISTING ZONING MULTI-FAMILY
 RESIDENTIAL
 JUNE 3, 2016
 FROM FLOOR ZONE: X



PROPOSED BUILDING CONFIGURATION FROM NORTH EAST PROPERTY LINE

DEVELOPER/OWNER STATE-IMPOSED CONDITIONS

1. THE DENSITY OF THE DEVELOPMENT AND LAYOUT OF IMPROVEMENTS WILL BE IN SUBSTANTIAL COMPLIANCE WITH THE PLAN OF DEVELOPMENT (PLAN) SUBMITTED IN CONNECTION WITH THE PERMIT BY AND CONSISTENT WITH THE REVENUE LAWS ATTRIBUTED TO THE CONTRACTOR. LAYOUT AND TOPOGRAPHICAL FEATURES, UTILITY INSTALLATION, AND OTHER CONSIDERATIONS SHALL REQUIRE APPROVAL BY THE ZONING ADMINISTRATOR, PARTNER, LANDSCAPER, AND OTHER AREA SHALL BE PROVIDED AS APPROPRIATE TO BE SHOWN ON THE PLAN.
2. THE BESTING BUILDING AND THE BUILDING ADDITION SHALL NOT BEYOND THE DIMENSIONS SHOWN ON THE DEVELOPMENT PLAN. THE MAXIMUM DIMENSIONS ARE BELIEVED POSITIVE THE BUILDING, CONCRETE WALLS OR BONY AREAS INCLUDING RESIDENTIAL AREA INCLUDING GARAGE.
3. THE BESTING BUILDING AND THE BUILDING ADDITION WILL CONTAIN ALL REUSE COLLECTION FACILITIES WITHIN THE BUILDING AS TO AVOID THE NEED FOR A SEPARATE STRUCTURE SUPPLIED BY THE COLLECTION STRUCTURE OR ARE.
4. THE BESTING BUILDING AND THE BUILDING ADDITION WILL CONTAIN SECURITY FEATURES TO CONTROL ACCESS TO THE RESIDENTIAL AREAS OF THE BUILDING.
5. A MAXIMUM OF TWO (2) YEARS OF DISCOUNT ON BATTERY TECHNOLOGY AT THE TIME OF CONSTRUCTION. ELECTRIC VEHICLE CHARGING STATIONS AT THE PROPERTY SHALL BE INSTALLED TO MEET THE REQUIREMENTS OF THE ZONING ADMINISTRATOR AND THE OCCUPANCY OF ANY RESIDENTIAL UNIT IN THE BUILDING ADDITION, AND THEREAFTER MAINTAINED IN OPERATIVE CONDITION.



VICINITY MAP (SCALE 1"=1000')



ADJACENT PARCEL ZONINGS SCALE 1"=350'



LEGAL NOTICE OF ALL EASES
 FOR PUBLIC USE TO BE SUBJECT TO THE IN
 FROM SUBJECT TO PERMITS AS

Date: 10-5-23
 Scale: AS NOTED
 Designed by: BHO
 Drawn by: BHW
 Checked by: BHO



Revision	By	Date
1	BHO	10-5-23
2	BHO	12-1-23
3	BHO	12-11-23

DEVELOPMENT PLAN
 865 FORT REPUBLIC RD.
 HAMMOND ASSET MANAGEMENT
 PO BOX 2037
 HARRISONBURG, VA 22801

Drawing No.
1
 of 2 Sheets

Job No. 803015

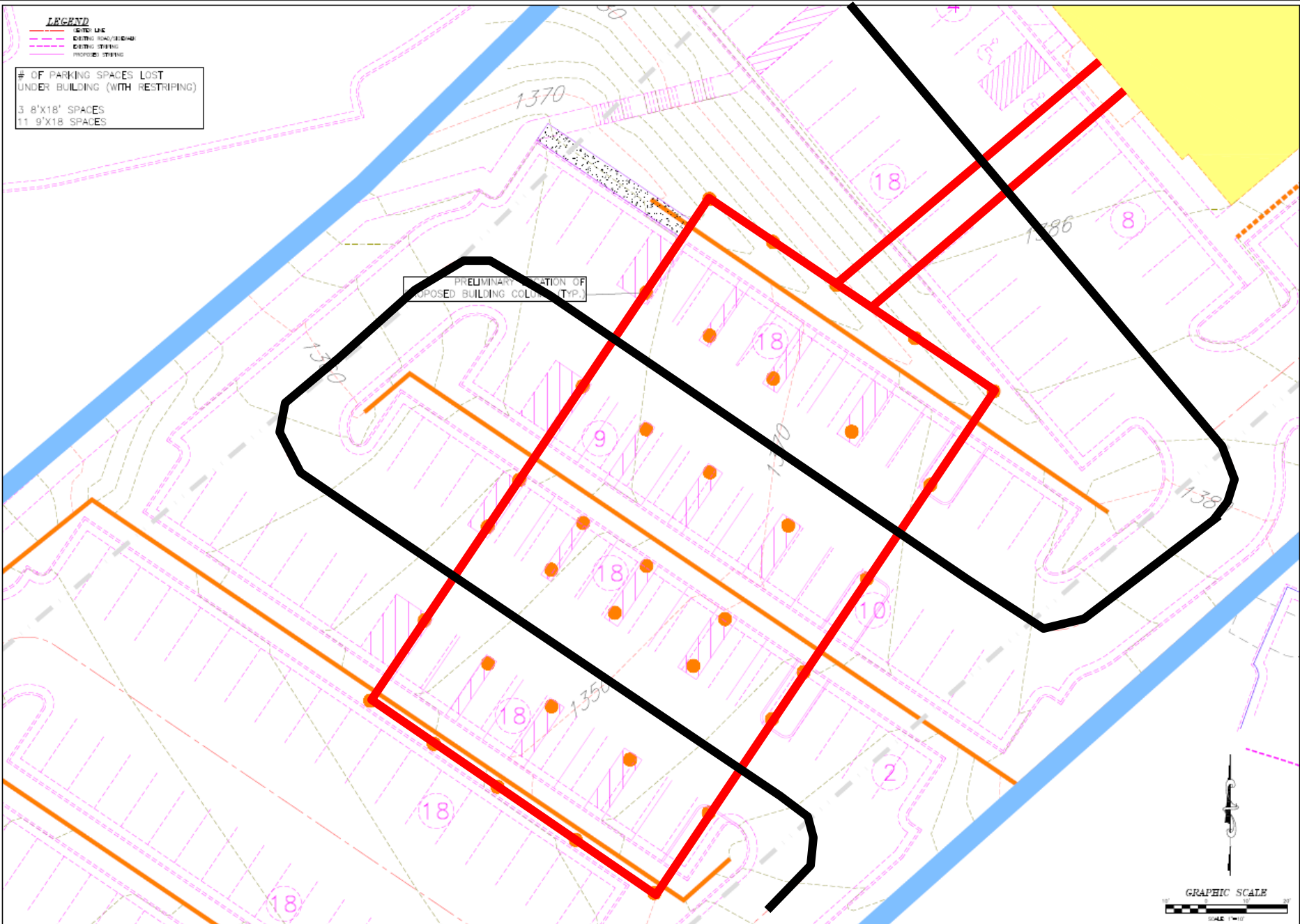
LEGEND

-  EXIST. L.C.
-  EXIST. ROAD/DRIVE
-  EXIST. STREETS
-  PROPOSED STREETS

OF PARKING SPACES LOST
UNDER BUILDING (WITH RESTRIPING)

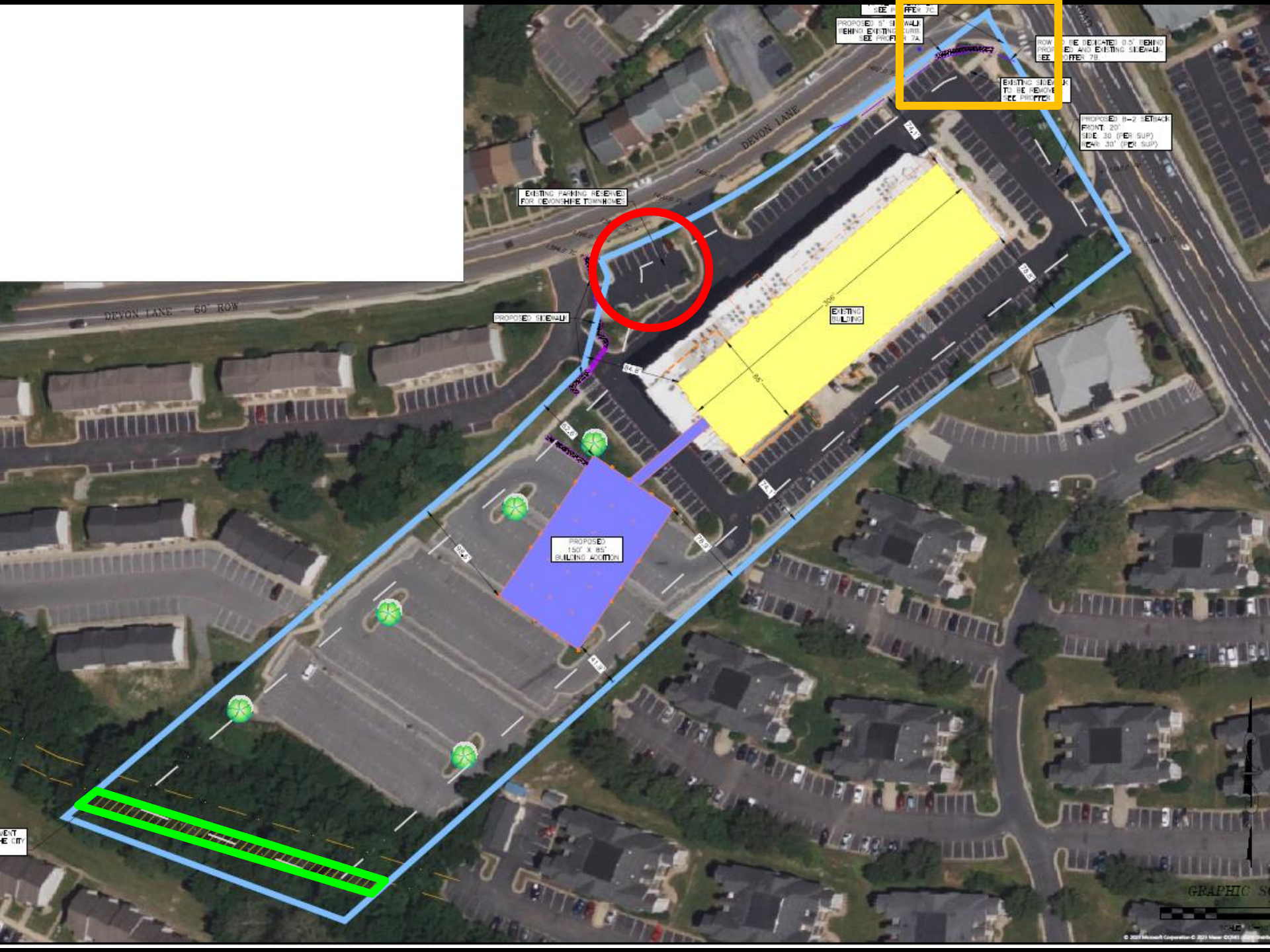
3' 8"X18' SPACES
11' 9"X18' SPACES

PRELIMINARY LOCATION OF
PROPOSED BUILDING COLUMN (TYP.)



Proffers Summarized

1. Only certain non-residential uses shall be permitted.
2. SUP shall be permitted as approved by City Council.
3. No more than 160 units containing a maximum of 470 bedrooms.
4. Non-residential uses may only be located on the first/ground floor of the Existing Building. The Addition shall have no commercial square footage.
5. Ten parking spaces reserved for the Devonshire Townhomes.
6. Addition shall contain an exterior finish similar to the existing building.
7. Infrastructure improvements.
8. Grant 20-foot access easement for shared use path.
9. Site lighting.
10. Maximum height of freestanding signs
11. Height of addition shall not exceed the elevation of the existing building as measured from Port Republic Road.



PROPOSED 150' X 185' BUILDING ADDITION
EXISTING UTILITY
EXISTING UTILITY TO BE REMOVED
SEE DWG 78

PROPOSED 8-2 SETBACK
FRONT 20'
SIDE 30' (PER SUP)
REAR 30' (PER SUP)

EXISTING PARKING RESERVED FOR FUTURE DEVELOPMENT

PROPOSED UTILITY


EXISTING UTILITY

PROPOSED 150' X 185' BUILDING ADDITION

DEVON LANE 60' ROW

DEVON LANE

GRAPHIC SCALE

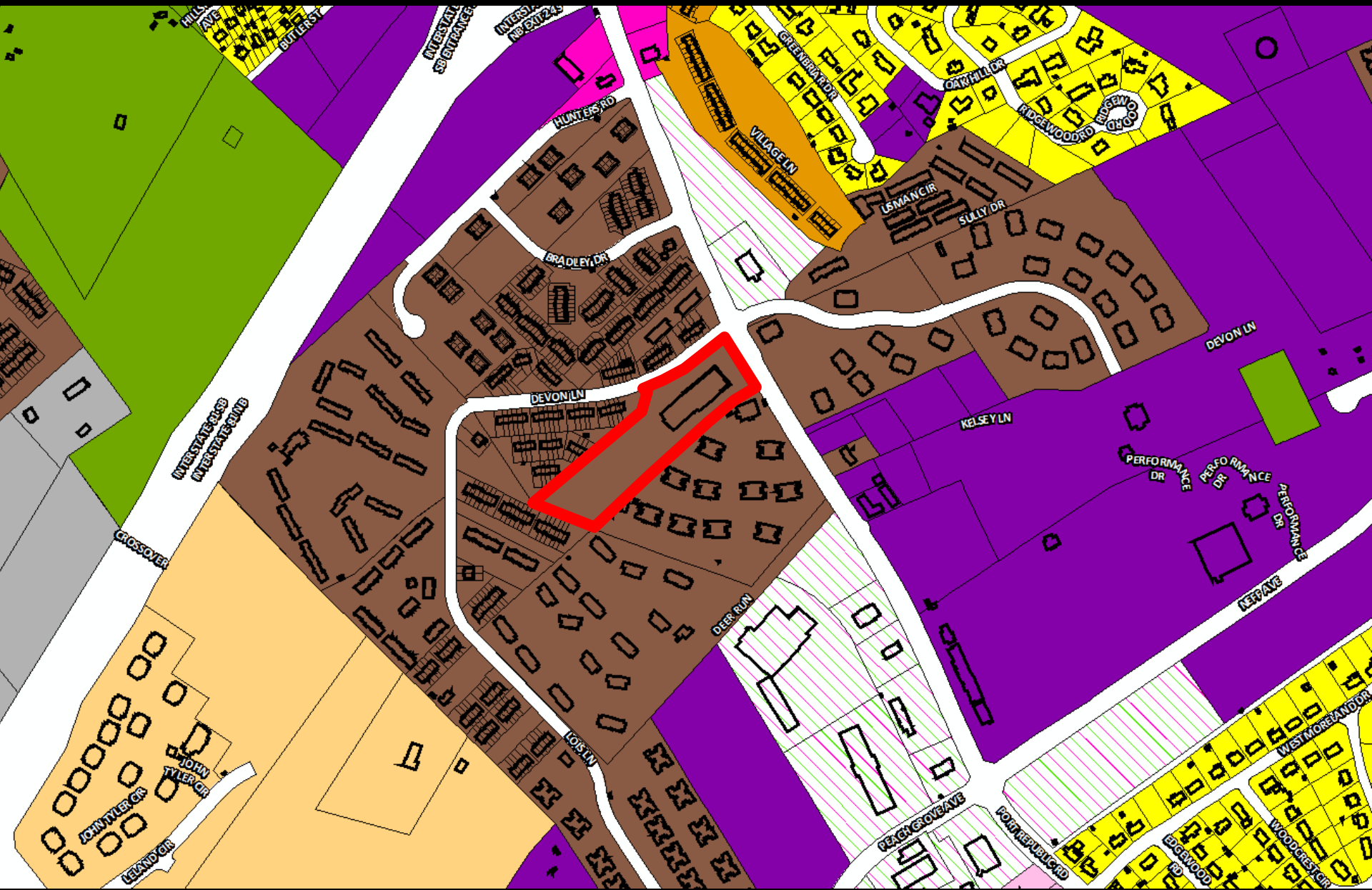


DEVON LN

PDR REPUBLIC RD

Applicant's SUP Conditions Summarized

1. The density and layout of improvements will be in substantial conformity with the Plan of Development. Minor alterations would be permitted.
2. The existing building and the building addition shall not exceed the dimensions shown on the Development Plan.
3. All refuse collection facilities will be within the building.
4. Security features will be provided to control access to the residential areas of the building.
5. A minimum of two (2) "Level 2" (equivalent or better technology at the time of construction) electric vehicle charging stations will be provided.



Recommendation

Staff recommends approval of the rezoning and two special use permits with conditions.

- For the SUP to allow for multifamily/mixed use:
The condition to follow the “Owner/Developer Self Imposed Conditions.”
- For the SUP to allow for the reduction in required side/rear yard setbacks:
The SUP shall be applicable only to the existing building and planned building addition in the location shown on the Development Plan with the ability to deviate up to 10-feet in any direction.