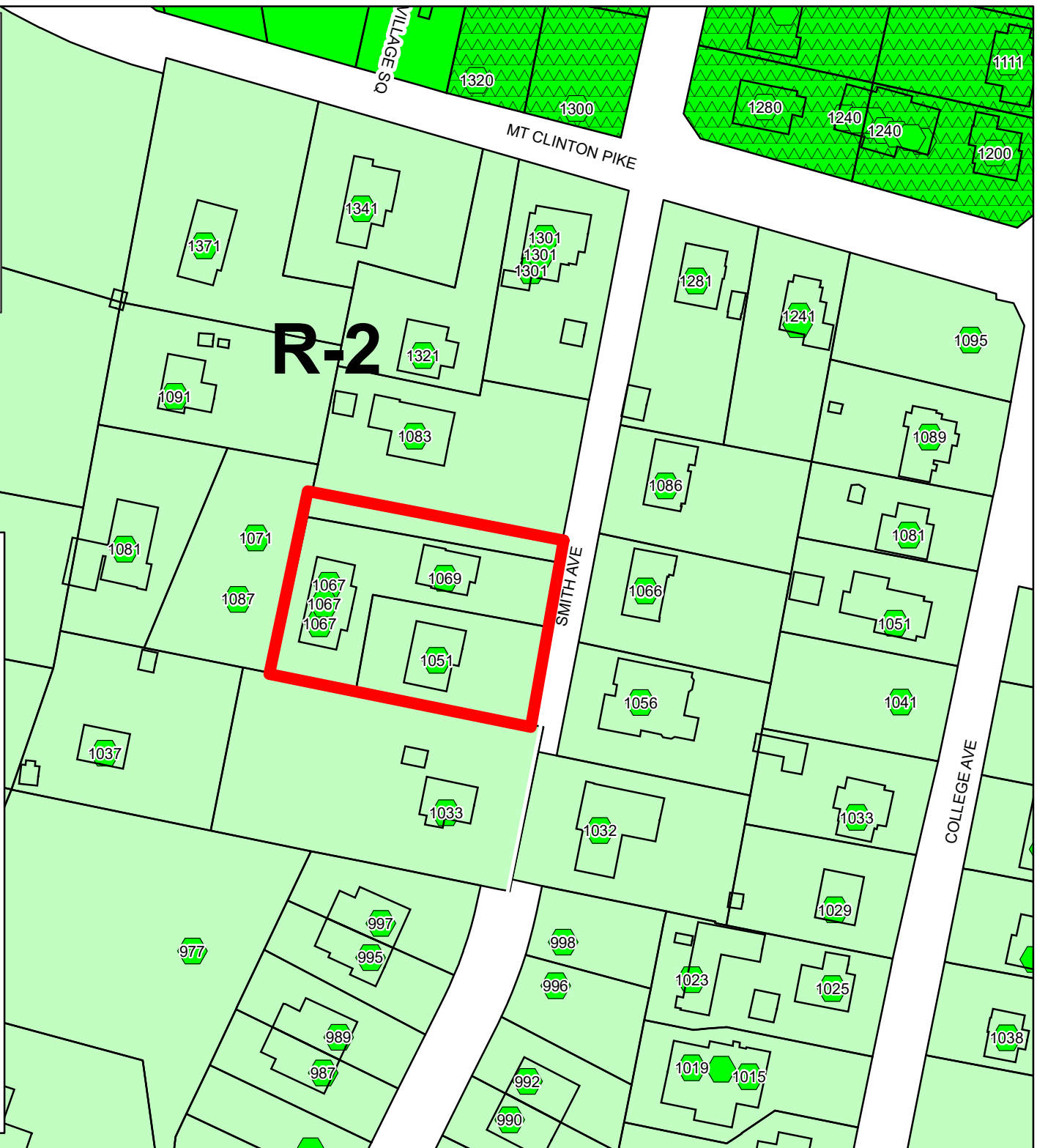
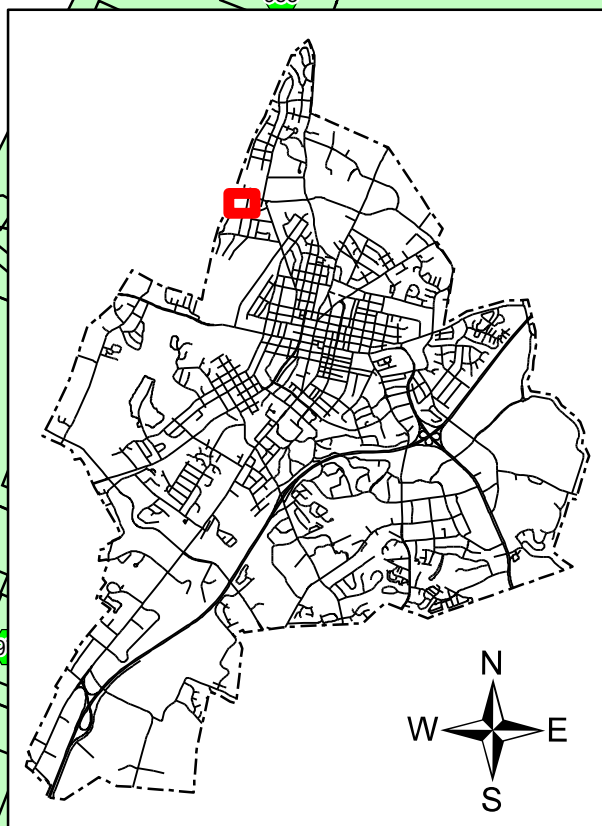


**CITY OF HARRISONBURG**  
**Rezoning- R-2 to R-3C**  
**Special Use Permit -**  
**Multi-Family in R-3**  
**1051, 1067, 1068 Smith Ave**  
**Tax Map Parcel: 48-C-7, 8, 9**  
**+/- 36,394 sq. ft.**

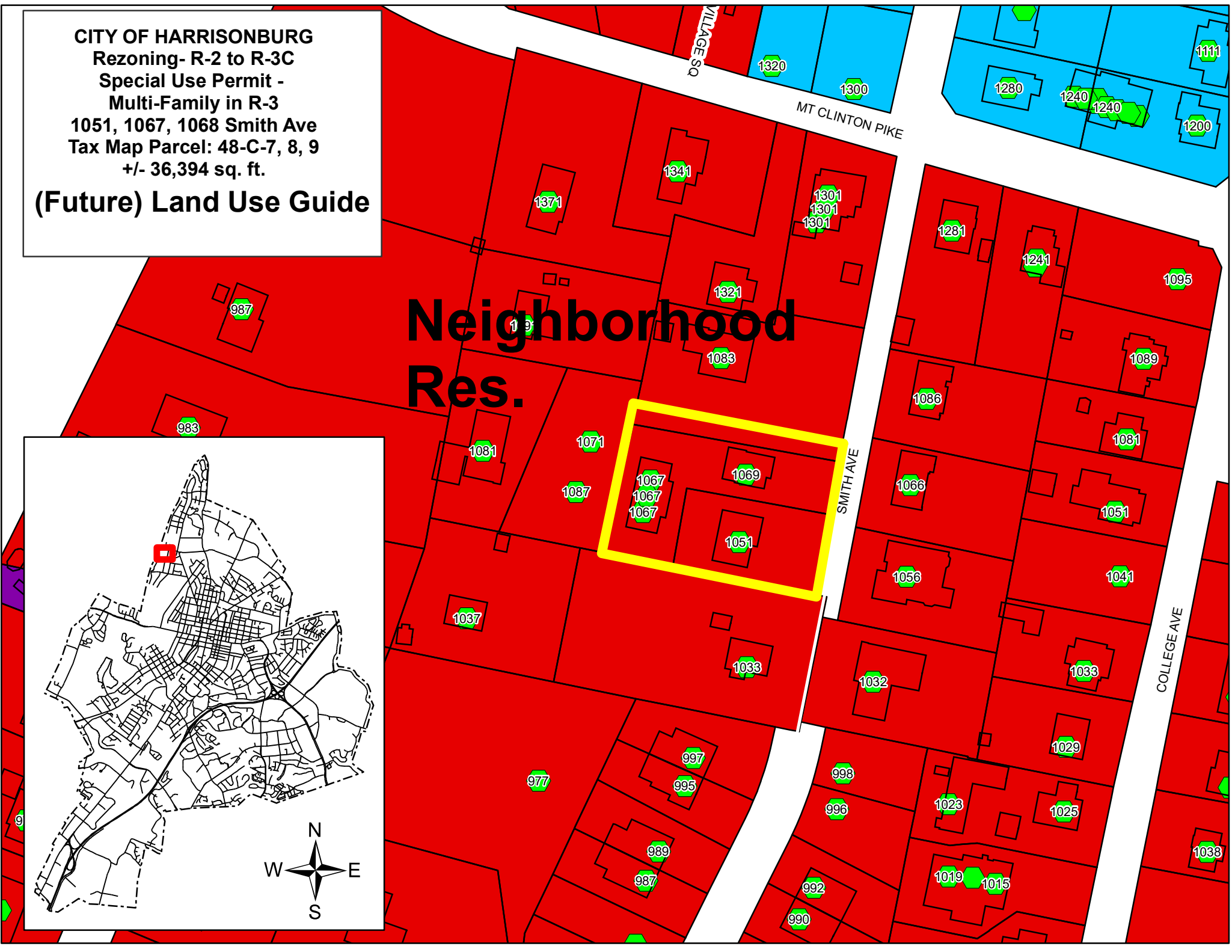
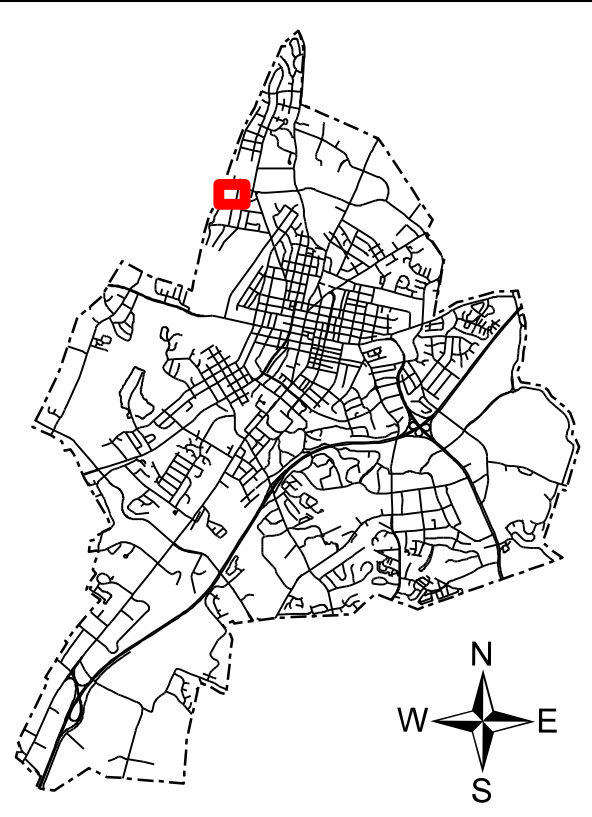
**Zoning**

**R-2**



**CITY OF HARRISONBURG**  
**Rezoning- R-2 to R-3C**  
**Special Use Permit -**  
**Multi-Family in R-3**  
**1051, 1067, 1068 Smith Ave**  
**Tax Map Parcel: 48-C-7, 8, 9**  
**+/- 36,394 sq. ft.**  
**(Future) Land Use Guide**

# Neighborhood Res.



**CITY OF HARRISONBURG**  
**Rezoning- R-2 to R-3C**  
**Special Use Permit -**  
**Multi-Family in R-3**  
**1051, 1067, 1068 Smith Ave**  
**Tax Map Parcel: 48-C-7, 8, 9**  
**+/- 36,394 sq. ft.**

