

CITY OF HARRISONBURG
Rezoning
Amendment to R-7 Master Plan
979 Roberts Court
Tax Map Parcels: 40-B-68
+/- 6,608 square feet

Zoning

R-7 Master Plan

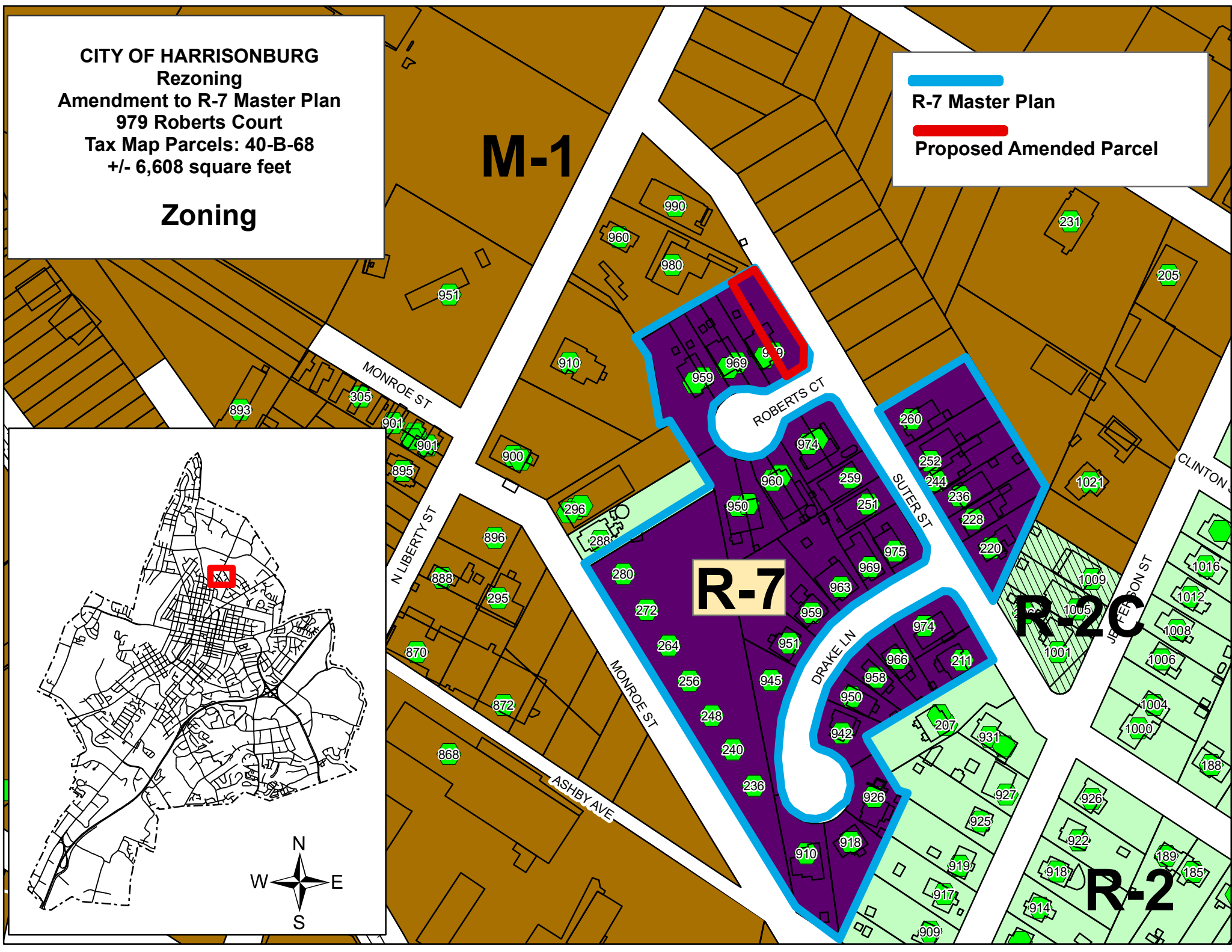
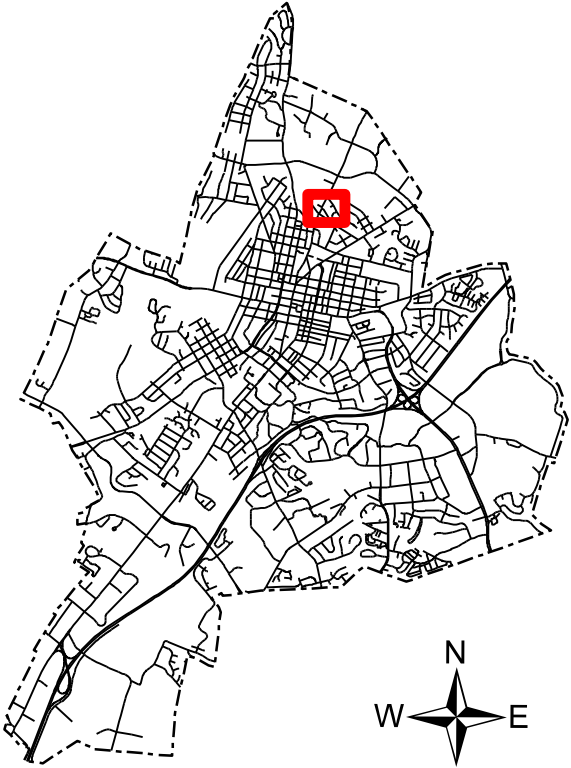
Proposed Amended Parcel

M-1

R-7

R-2C

R-2



CITY OF HARRISONBURG
Rezoning
Amendment to R-7 Master Plan
979 Roberts Court
Tax Map Parcels: 40-B-68
+/- 6,608 square feet

(Future) Land Use Guide

**General
Industrial**

R-7 Master Plan
Proposed Amended Parcel

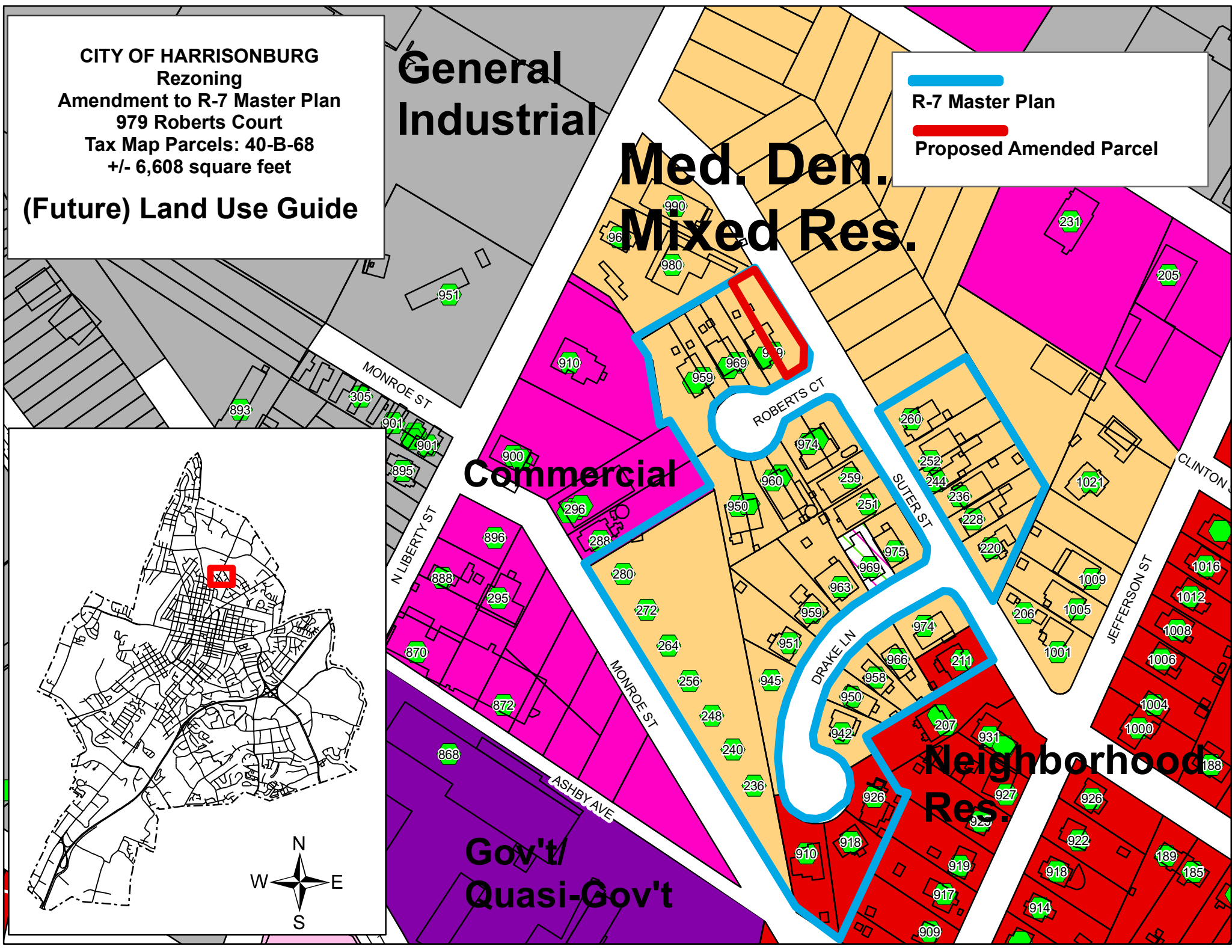
**Med. Den.
Mixed Res.**

Commercial

**Neighborhood
Res.**

**Gov't/
Quasi-Gov't**

Inset map of Harrisonburg, VA, showing the city's street grid. A red box highlights the location of the proposed parcel in the central-eastern part of the city. A north-south compass rose is located at the bottom of the inset map.



CITY OF HARRISONBURG
Rezoning
Amendment to R-7 Master Plan
979 Roberts Court
Tax Map Parcels: 40-B-68
+/- 6,608 square feet

R-7 Master Plan

Proposed Amended Parcel

