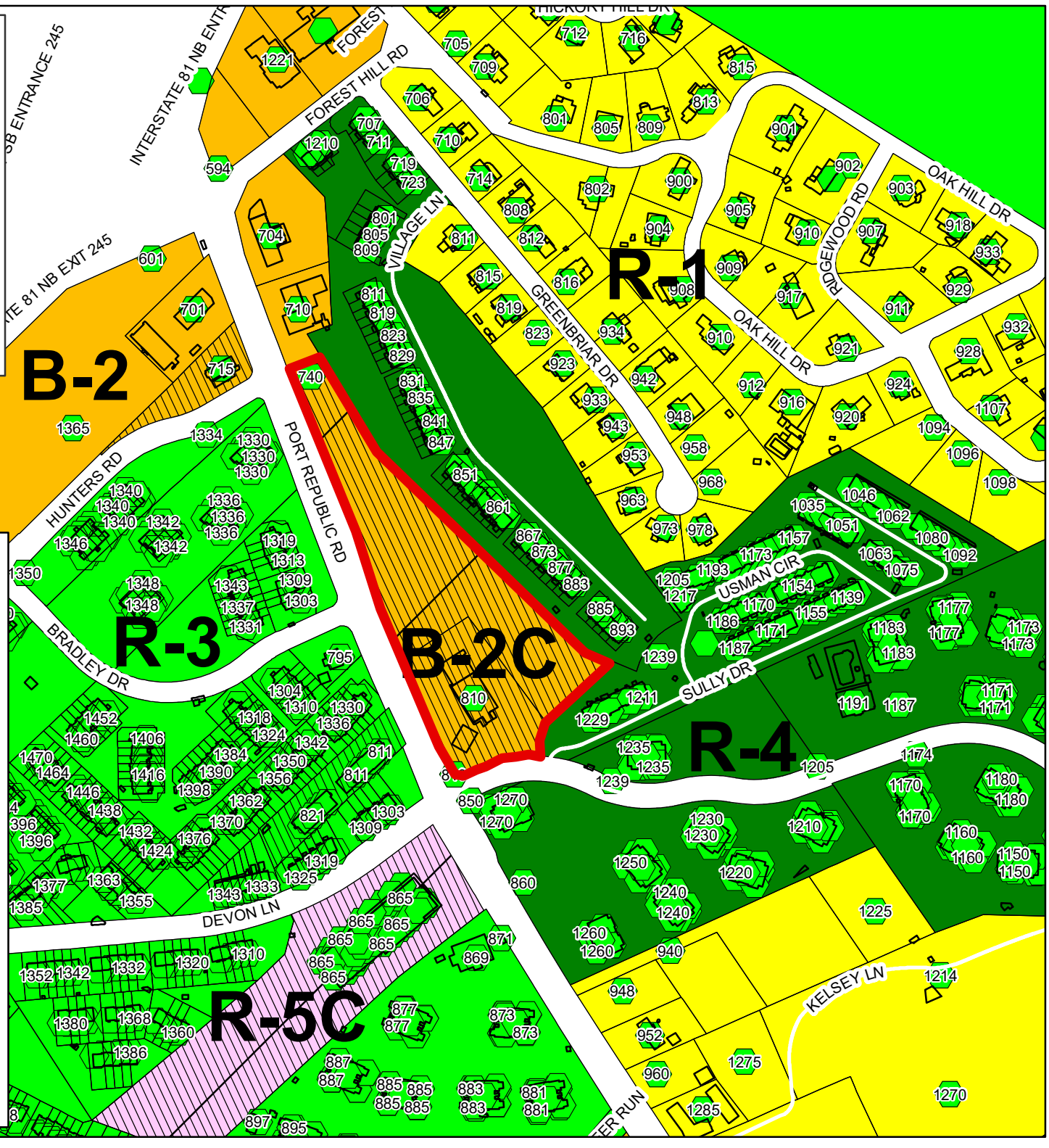
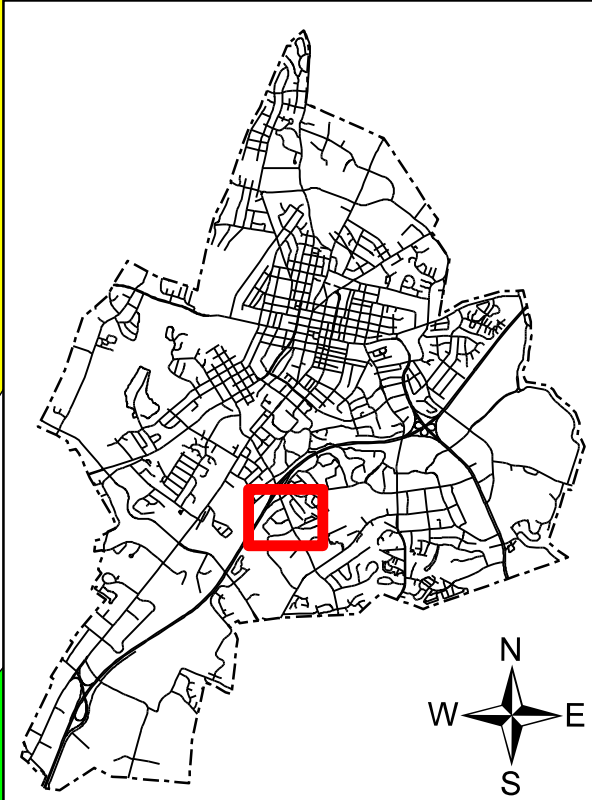


**CITY OF HARRISONBURG**  
**810 Port Republic Rd**  
**Rezoning - B-2C to B-2C**  
**(Proffer Amend)**  
**Special Use Permit - To Allow**  
**Multiple-Family and/or**  
**Mixed Use Bldgs**  
**Tax Map Parcel: 92-A-1**  
**+/- 5.91-acre**  
**Zoning**



**CITY OF HARRISONBURG**

810 Port Republic Rd

Rezoning - B-2C to B-2C

(Proffer Amend)

Special Use Permit - To Allow

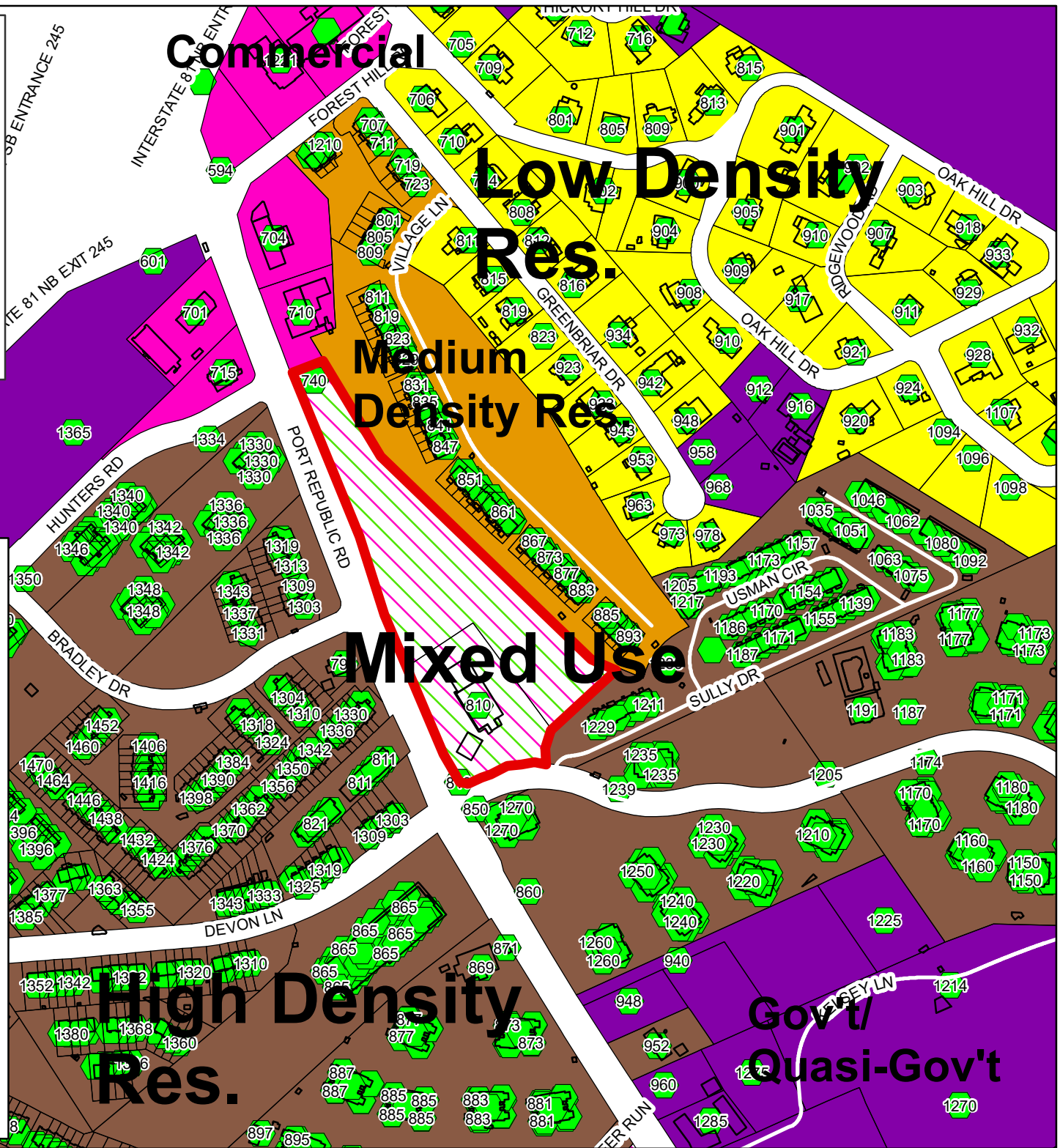
Multiple-Family and/or

Mixed Use Bldgs

Tax Map Parcel: 92-A-1

+/- 5.91-acre

**(Future) Land Use Guide**





**CITY OF HARRISONBURG**  
**810 Port Republic Rd**  
**Rezoning - B-2C to B-2C**  
**(Proffer Amend)**  
**Special Use Permit - To Allow**  
**Multiple-Family and/or**  
**Mixed Use Bldgs**  
**Tax Map Parcel: 92-A-1**  
**+/- 5.91-acre**

