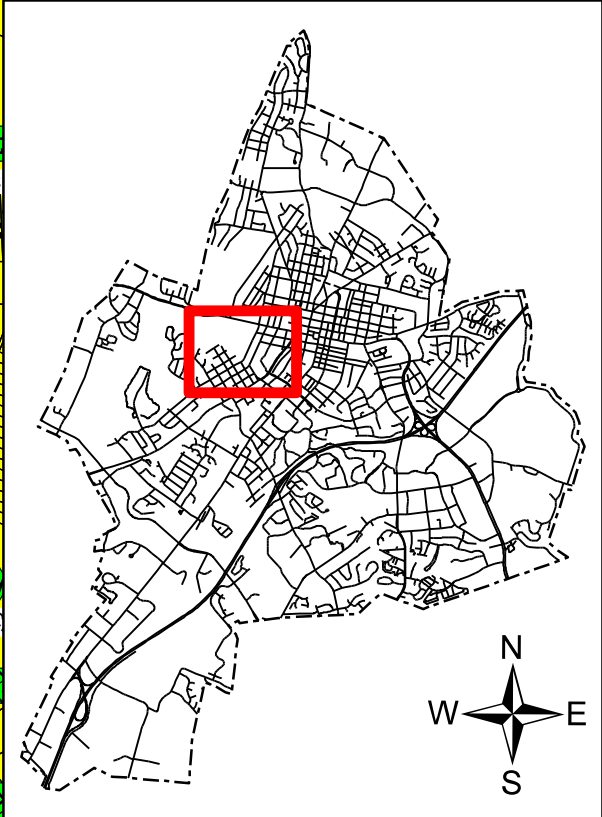
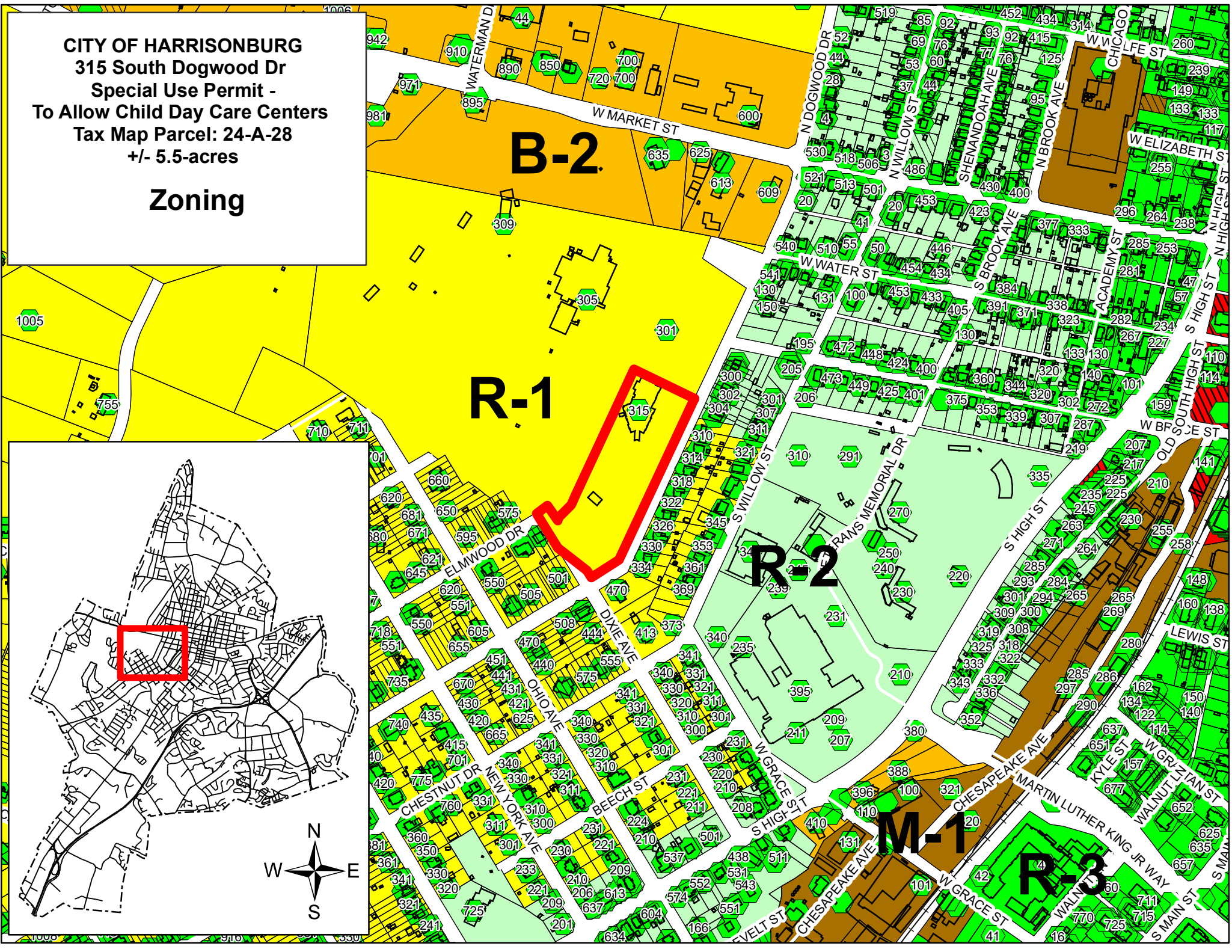


CITY OF HARRISONBURG
315 South Dogwood Dr
Special Use Permit -
To Allow Child Day Care Centers
Tax Map Parcel: 24-A-28
+/- 5.5-acres

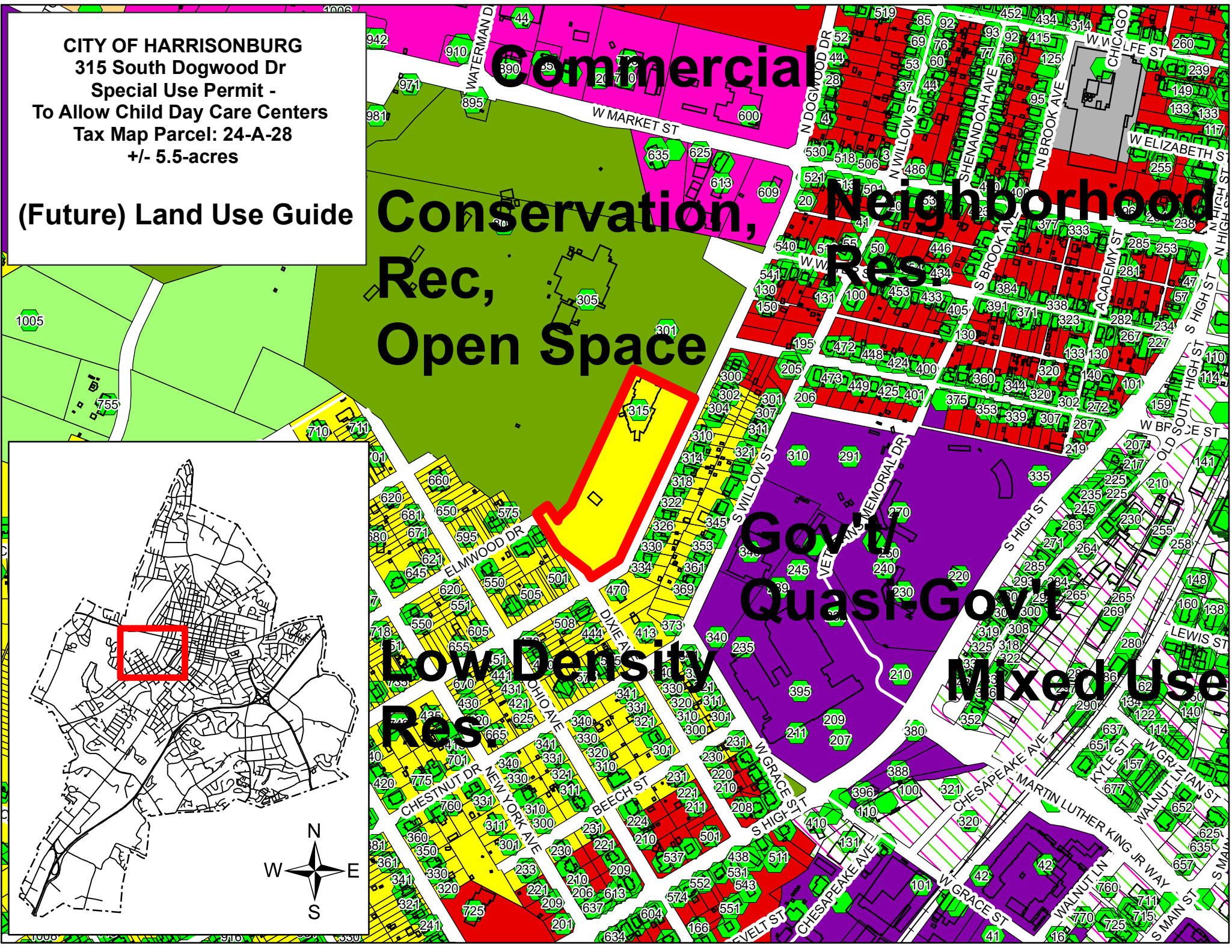
Zoning



CITY OF HARRISONBURG
315 South Dogwood Dr
Special Use Permit -
To Allow Child Day Care Centers
Tax Map Parcel: 24-A-28
+/- 5.5-acres

(Future) Land Use Guide

Commercial
Conservation, Rec, Open Space
Neighborhood Res
Govt/Quasi-Govt
Low Density Res
Mixed Use



CITY OF HARRISONBURG
315 South Dogwood Dr
Special Use Permit -
To Allow Child Day Care Centers
Tax Map Parcel: 24-A-28
+/- 5.5-acres

