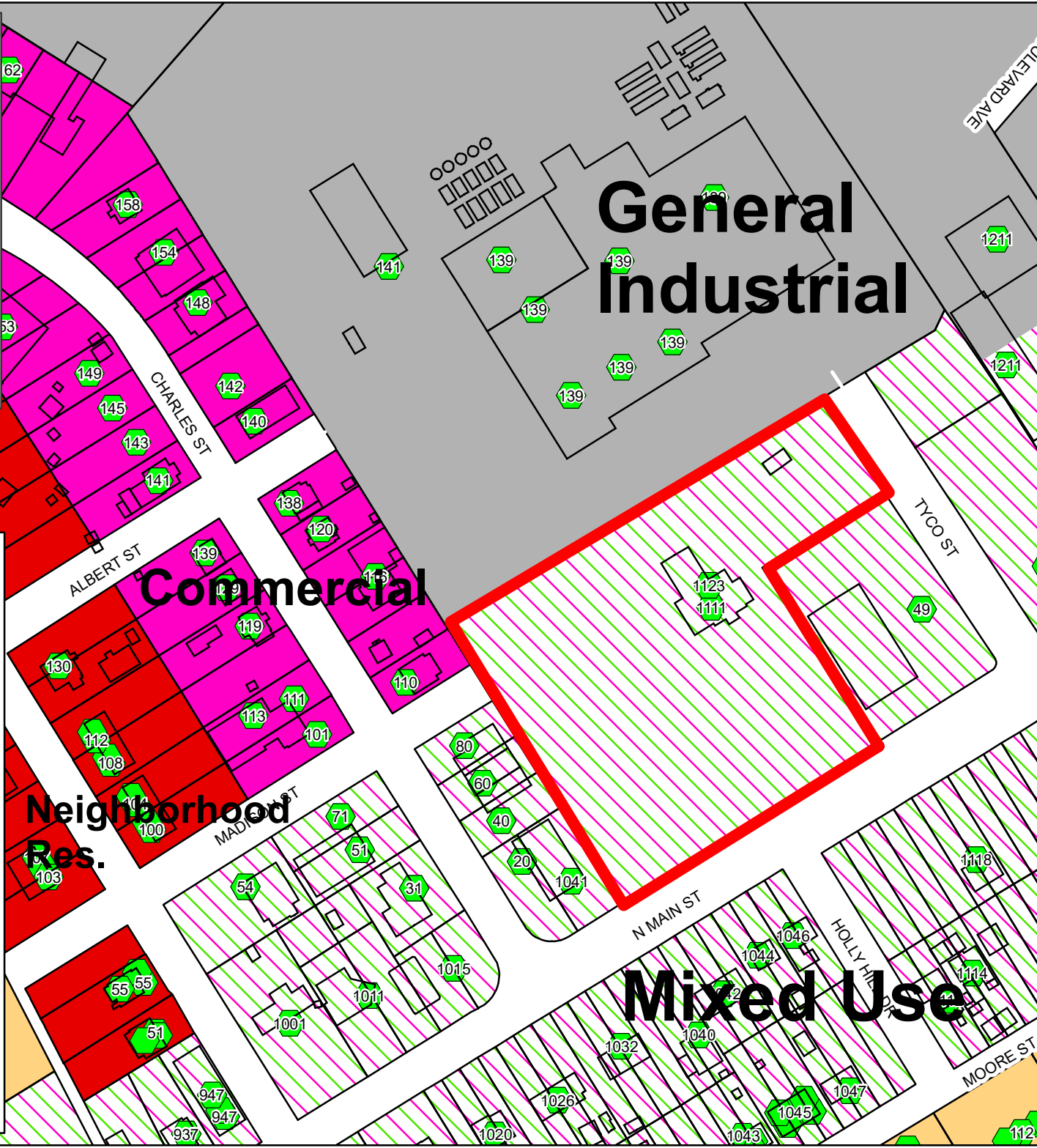
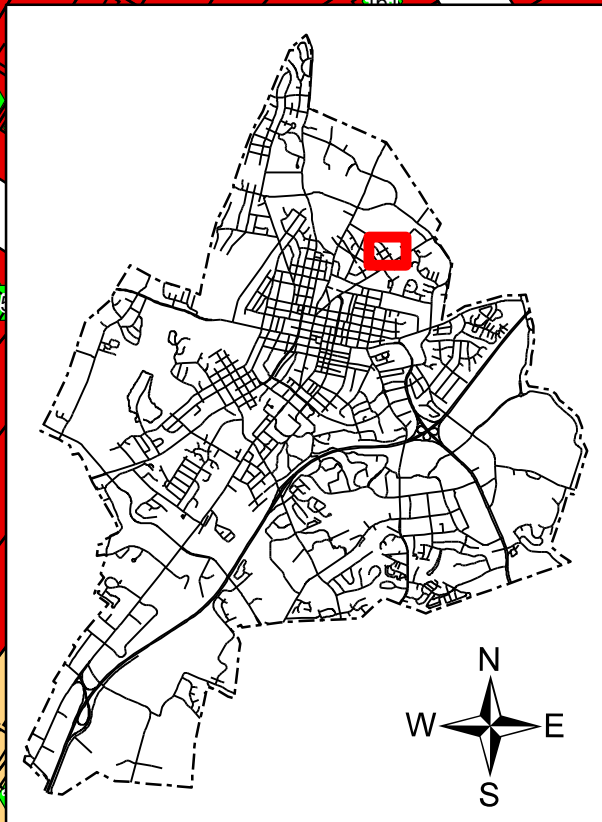


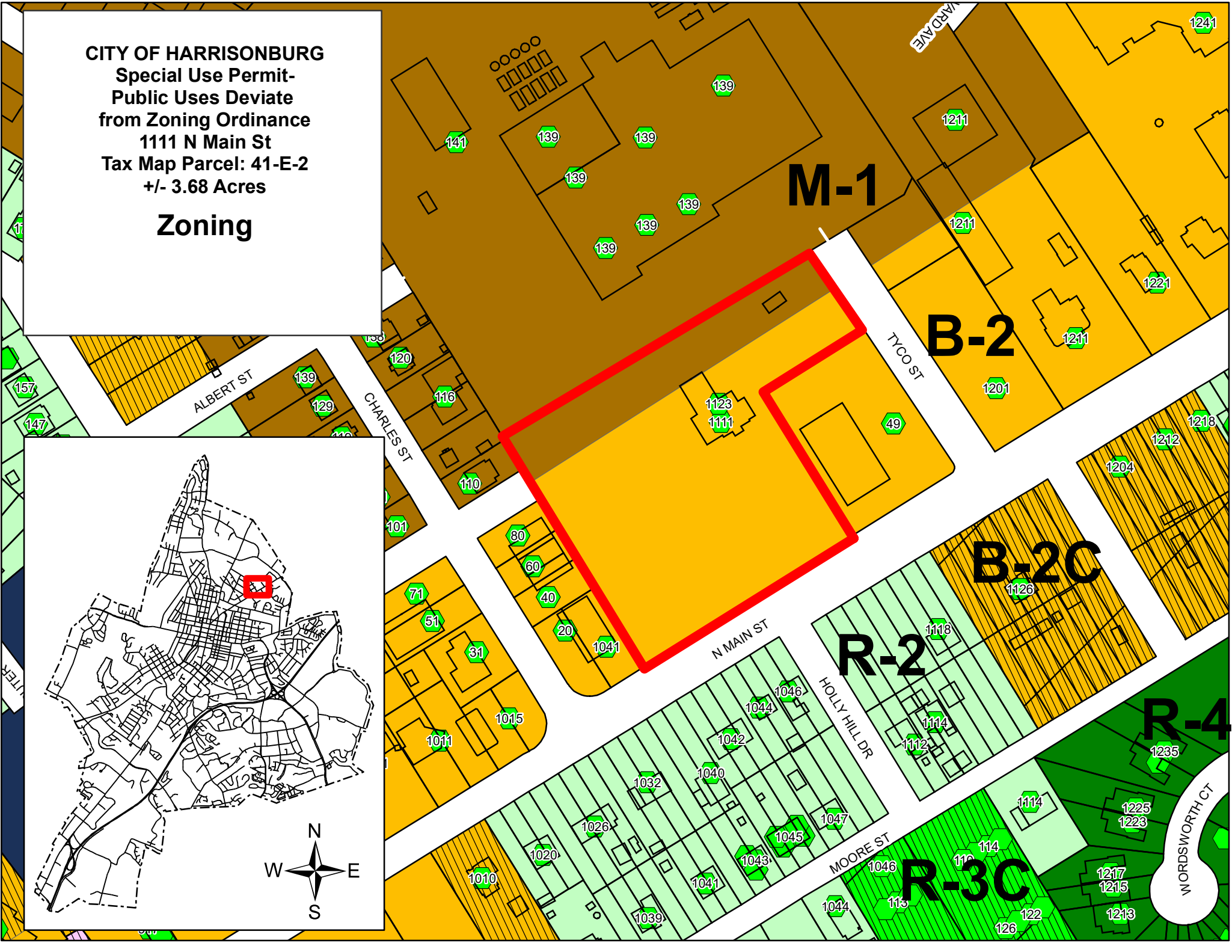
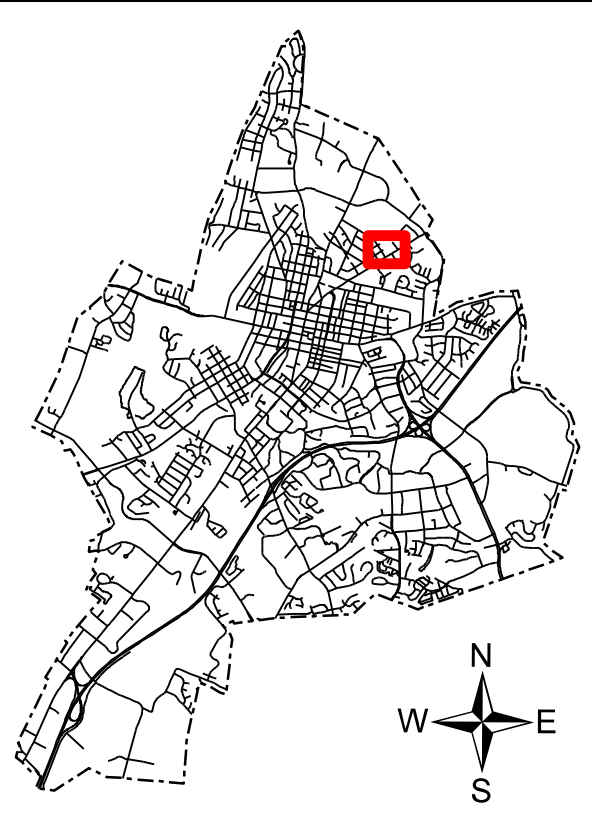
**CITY OF HARRISONBURG**  
Special Use Permit-  
Public Uses Deviate  
from Zoning Ordinance  
1111 N Main St  
Tax Map Parcel: 41-E-2  
+/- 3.68 Acres

**(Future) Land Use Guide**



**CITY OF HARRISONBURG**  
**Special Use Permit-**  
**Public Uses Deviate**  
**from Zoning Ordinance**  
**1111 N Main St**  
**Tax Map Parcel: 41-E-2**  
**+/- 3.68 Acres**

**Zoning**



**CITY OF HARRISONBURG**  
**Special Use Permit-**  
**Public Uses Deviate**  
**from Zoning Ordinance**  
**1111 N Main St**  
**Tax Map Parcel: 41-E-2**  
**+/- 3.68 Acres**

