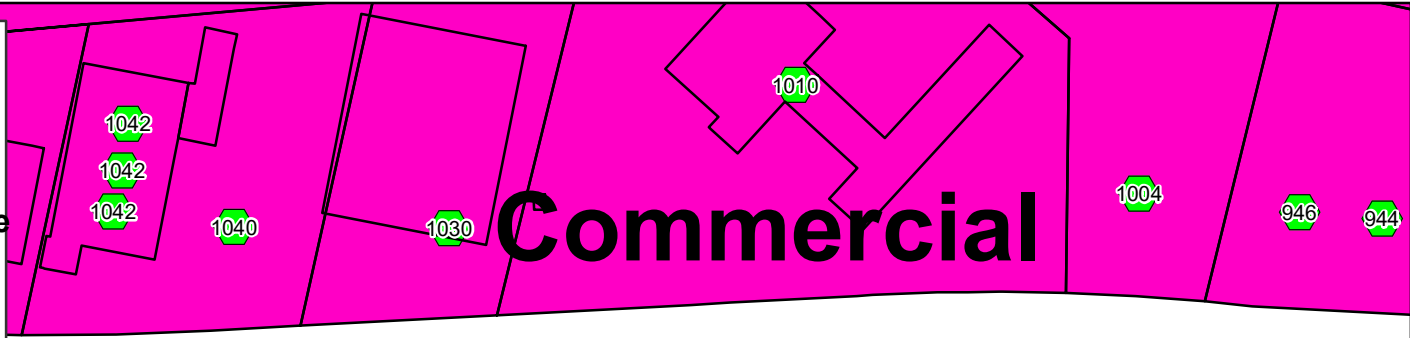


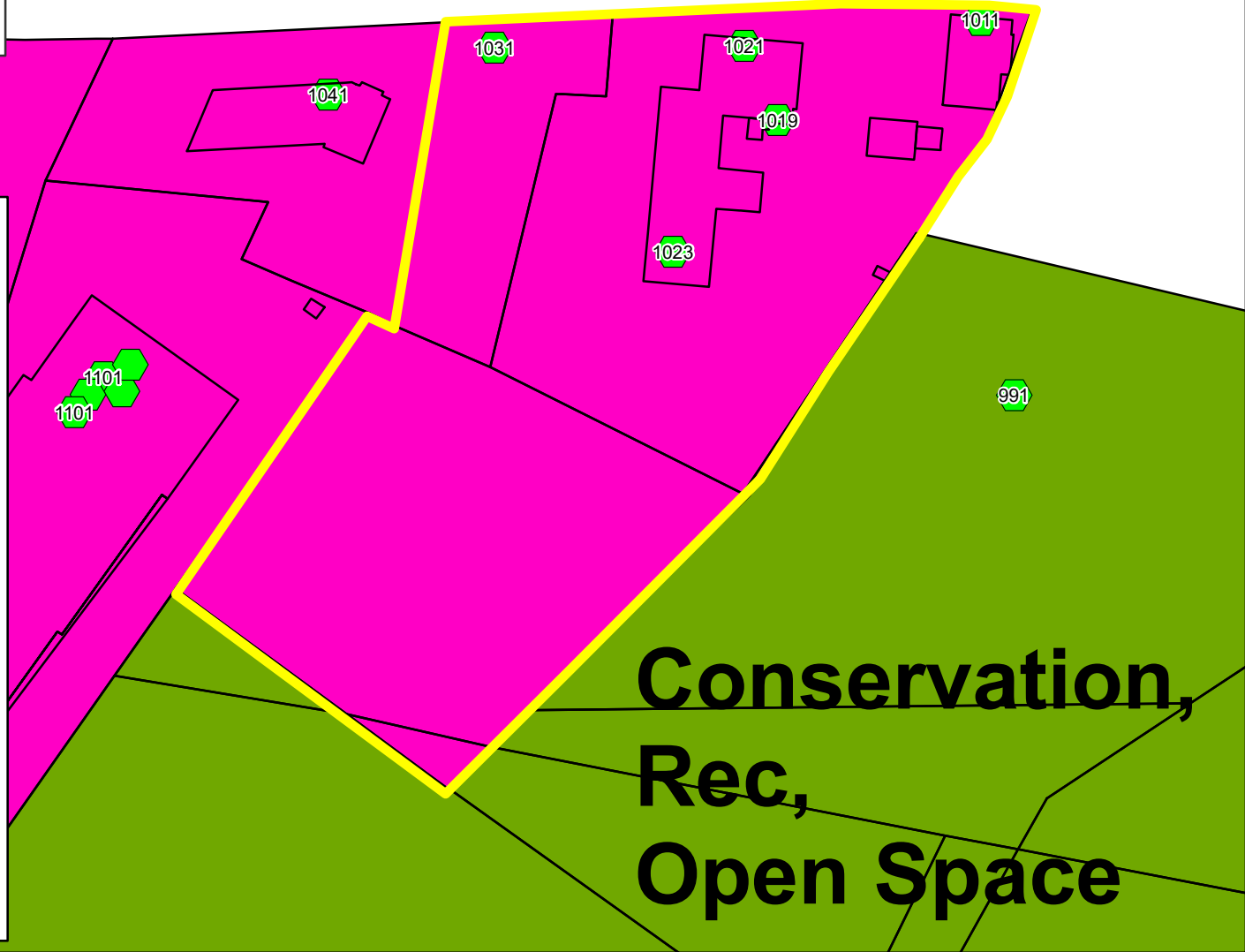


**CITY OF HARRISONBURG**  
**Three Special Use Permits**  
**To Allow Contractors in B-2,**  
**To allow Mixed Use Buildings in B-2,**  
**To Allow Warehousing and Other Storage**  
**Facilities in B-2**  
**1011, 1019, 1021, 1023, 1031 West**  
**Market Street**  
**Tax Map Parcels: 37-A-4**  
**+/- 1.84 acres**

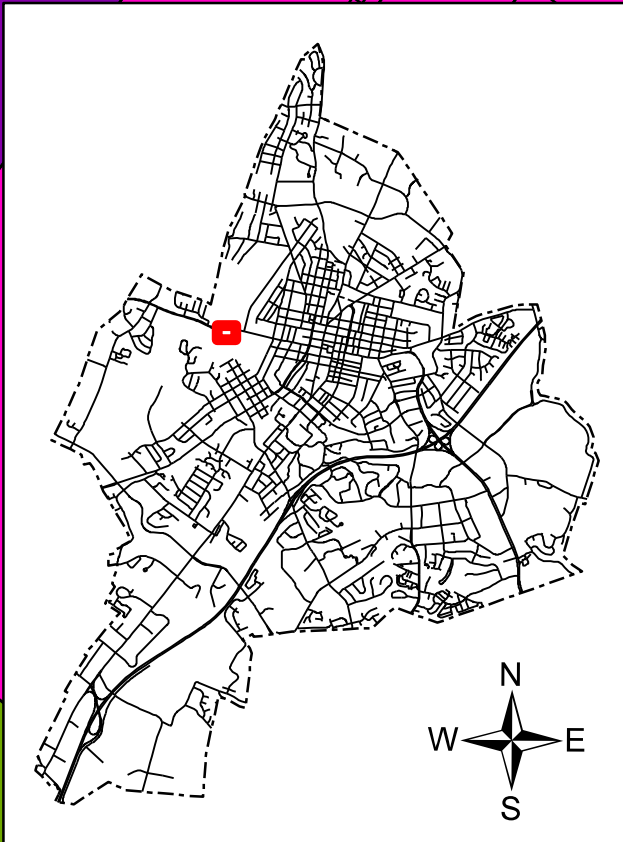
**(Future) Land Use Guide**



W MARKET ST



**Conservation,  
Rec,  
Open Space**



W MARKET ST



**CITY OF HARRISONBURG**  
**Three Special Use Permits**  
**To Allow Contractors in B-2,**  
**To allow Mixed Use Buildings in B-2,**  
**To Allow Warehousing and Other Storage**  
**Facilities in B-2**  
**1011, 1019, 1021, 1023, 1031 West**  
**Market Street**  
**Tax Map Parcels: 37-A-4**  
**+/- 1.84 acres**

