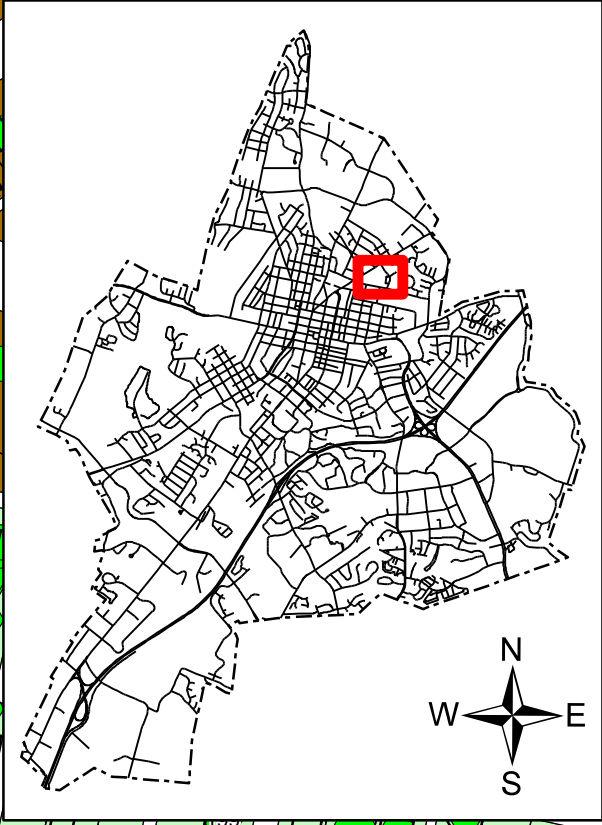
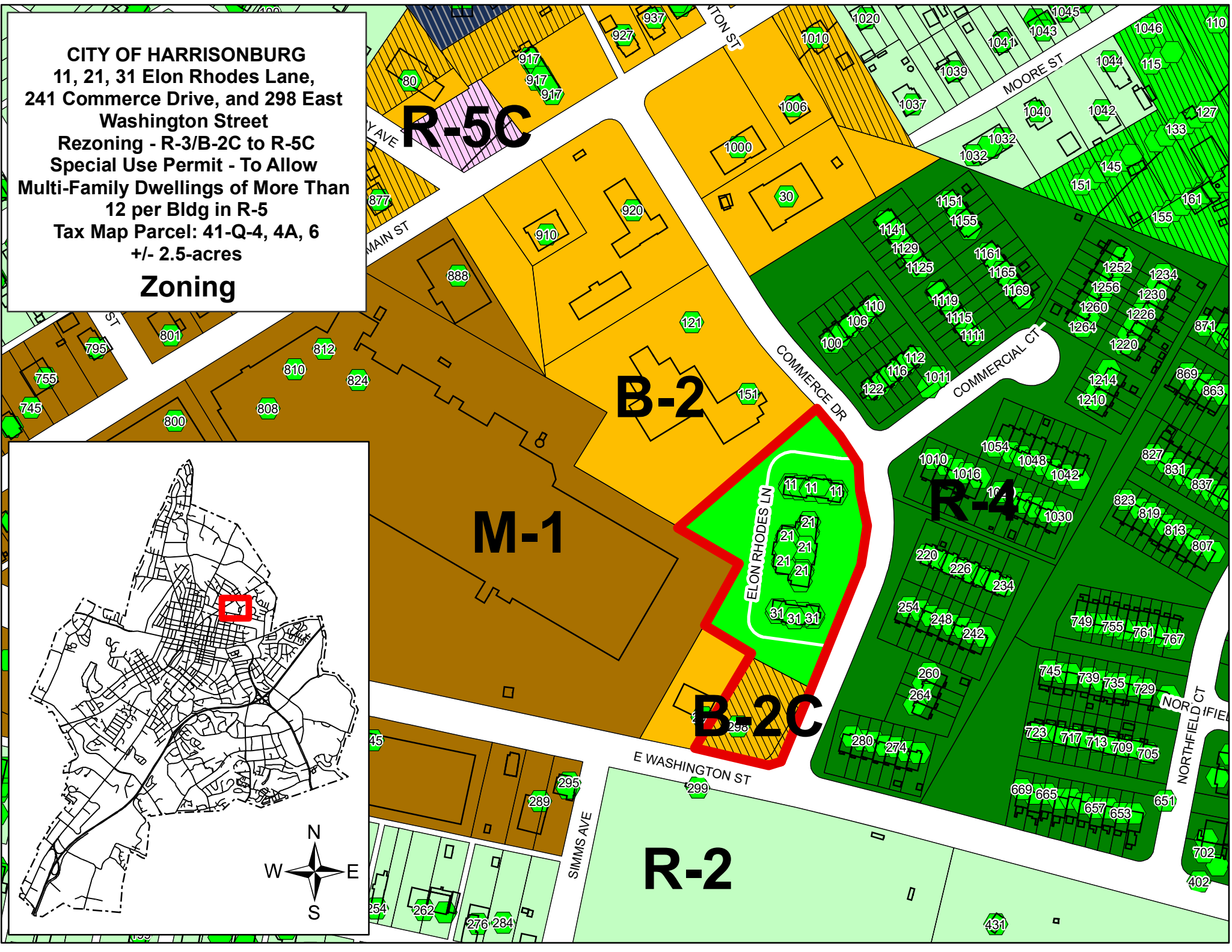


CITY OF HARRISONBURG
11, 21, 31 Elon Rhodes Lane,
241 Commerce Drive, and 298 East
Washington Street
Rezoning - R-3/B-2C to R-5C
Special Use Permit - To Allow
Multi-Family Dwellings of More Than
12 per Bldg in R-5
Tax Map Parcel: 41-Q-4, 4A, 6
+/- 2.5-acres
Zoning



CITY OF HARRISONBURG
 11, 21, 31 Elon Rhodes Lane,
 241 Commerce Drive, and 298 East
 Washington Street
 Rezoning - R-3/B-2C to R-5C
 Special Use Permit - To Allow
 Multi-Family Dwellings of More Than
 12 per Bldg in R-5
 Tax Map Parcel: 41-Q-4, 4A, 6
 +/- 2.5-acres
(Future) Land Use Guide

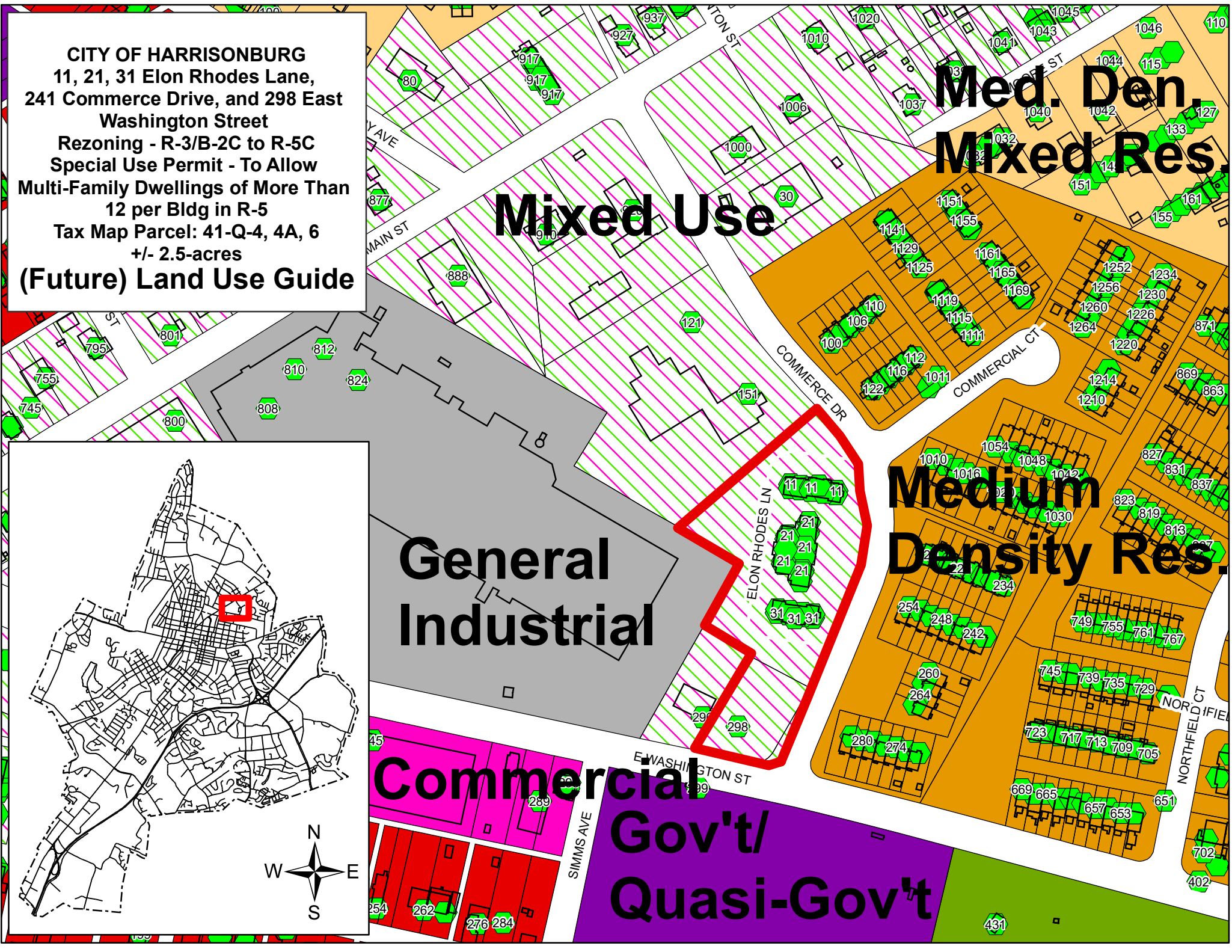
**Med. Den.
 Mixed Res.**

Mixed Use

**General
 Industrial**

**Medium
 Density Res.**

**Commercial
 Gov't/
 Quasi-Gov't**



CITY OF HARRISONBURG
11, 21, 31 Elon Rhodes Lane,
241 Commerce Drive, and 298 East
Washington Street
Rezoning - R-3/B-2C to R-5C
Special Use Permit - To Allow
Multi-Family Dwellings of More Than
12 per Bldg in R-5
Tax Map Parcel: 41-Q-4, 4A, 6
+/- 2.5-acres

