

CITY OF HARRISONBURG

810 Port Republic Rd

Rezoning - B-2C to B-2C

(Proffer Amend)

Special Use Permit - To Allow

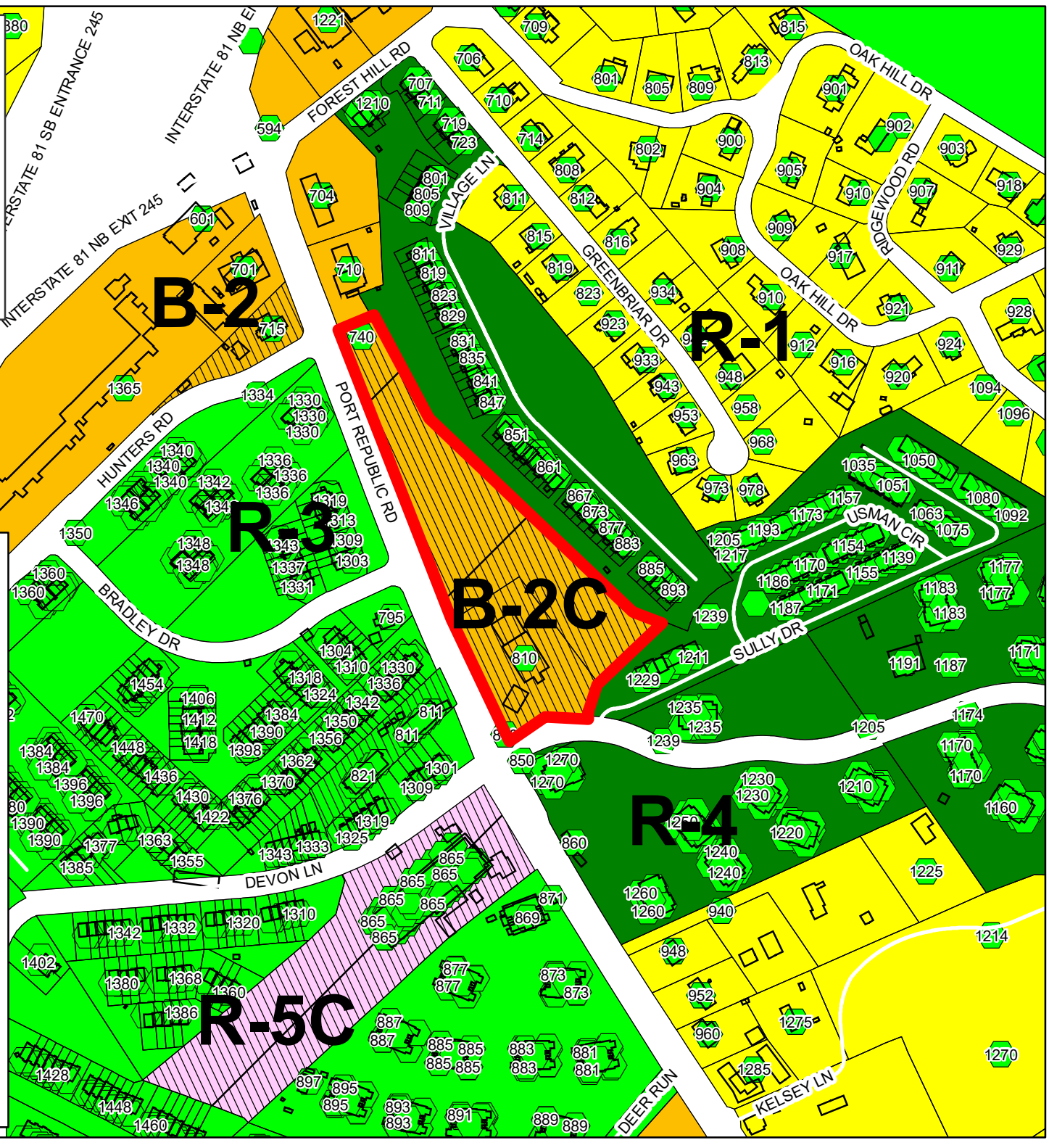
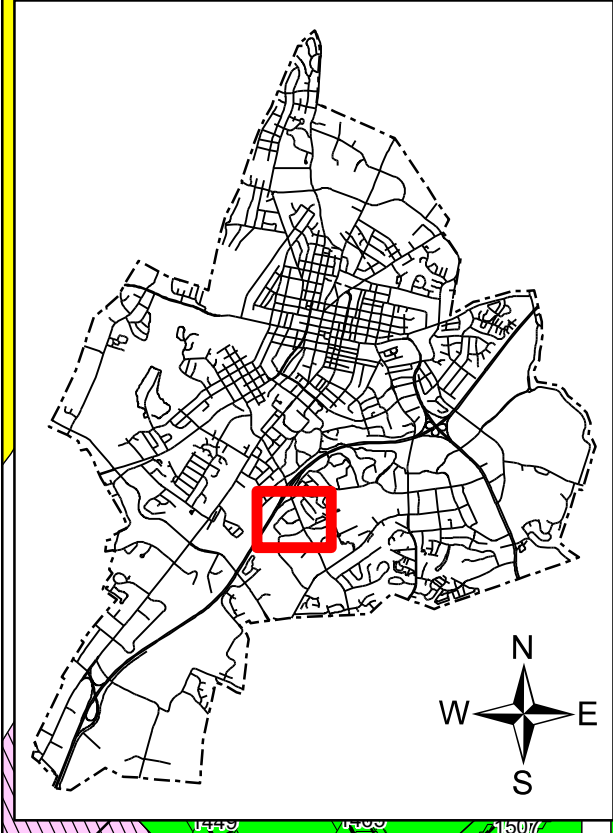
Multiple-Family and/or

Mixed Use Bldgs

Tax Map Parcel: 92-A-1

+/- 5.91-acre

Zoning



CITY OF HARRISONBURG

810 Port Republic Rd

Rezoning - B-2C to B-2C

(Proffer Amend)

Special Use Permit - To Allow

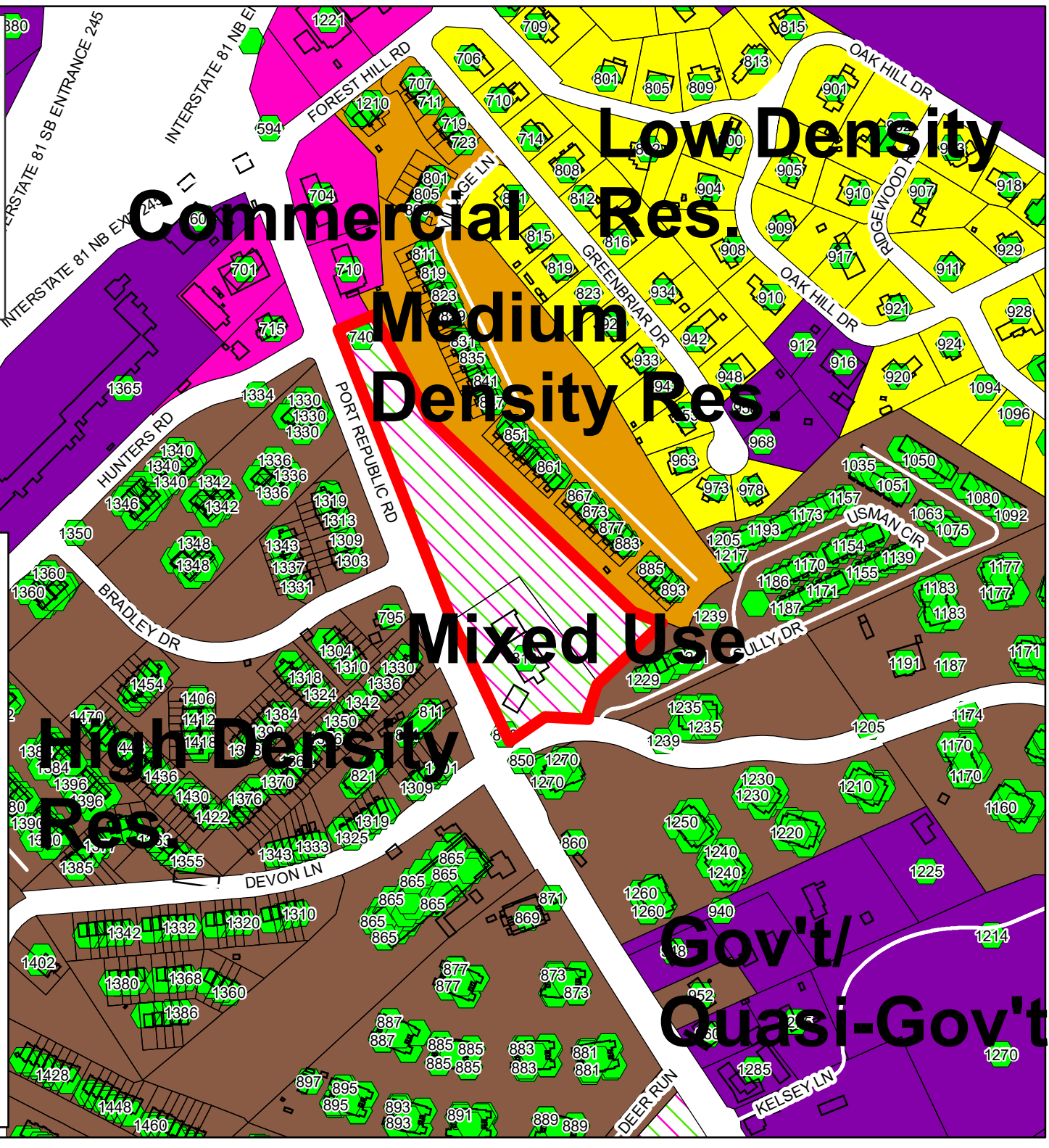
Multiple-Family and/or

Mixed Use Bldgs

Tax Map Parcel: 92-A-1

+/- 5.91-acre

(Future) Land Use Guide



Low Density

Commercial Res.

Medium Density Res.

Mixed Use

High Density Res.

**Gov't/
Quasi-Gov't**

CITY OF HARRISONBURG

**810 Port Republic Rd
Rezoning - B-2C to B-2C
(Proffer Amend)**

**Special Use Permit - To Allow
Multiple-Family and/or
Mixed Use Bldgs
Tax Map Parcel: 92-A-1
+/- 5.91-acre**

