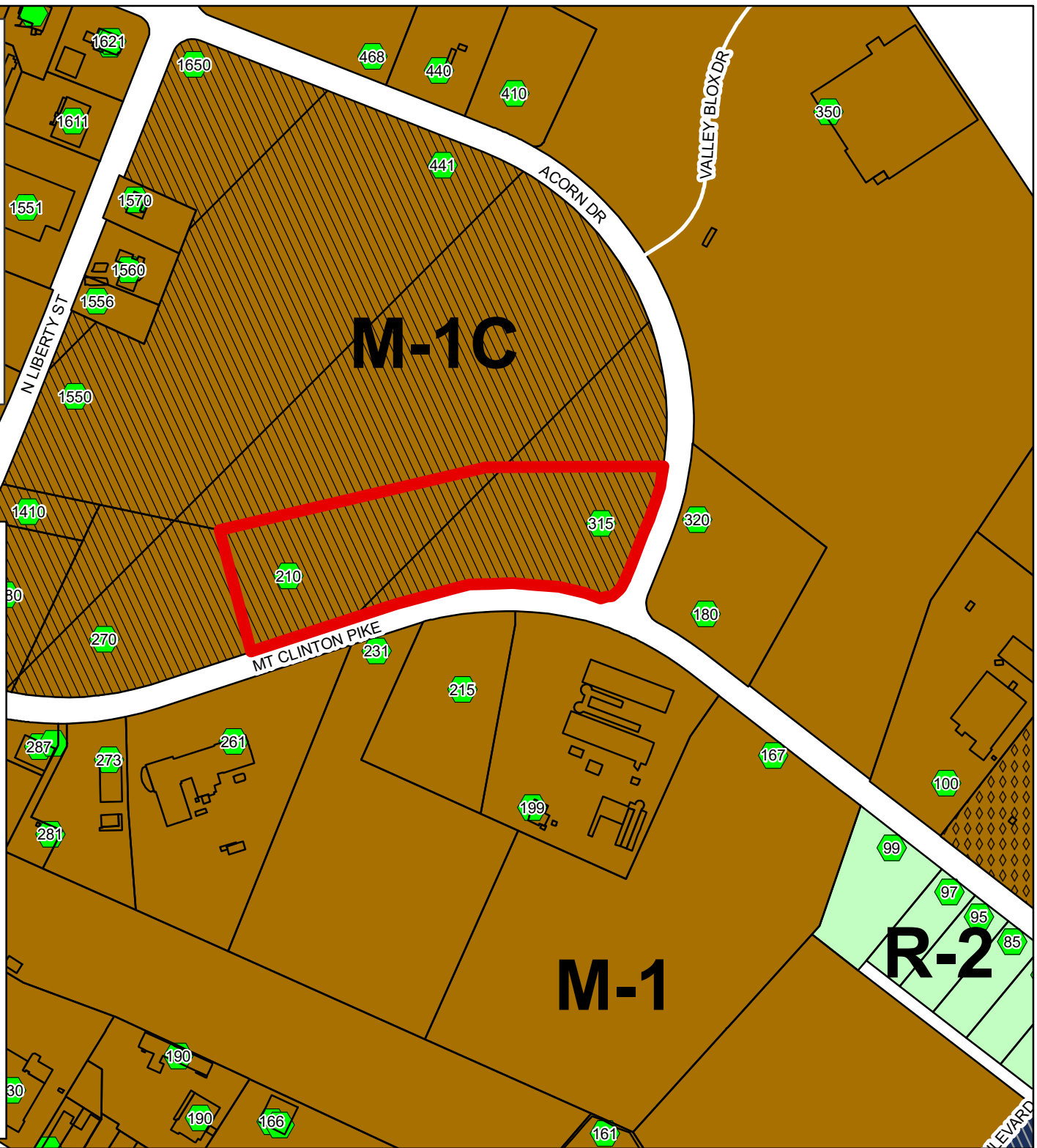

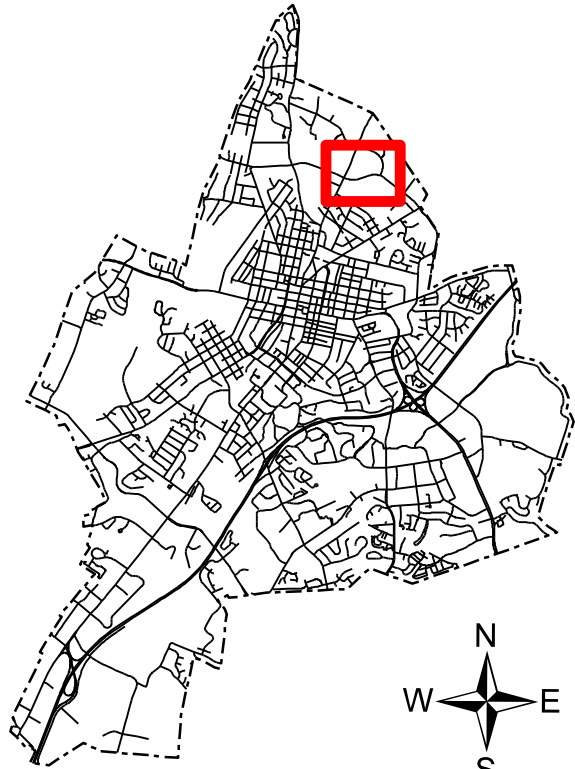


CITY OF HARRISONBURG
Preliminary Plat
210 Mount Clinton Pike
Tax Map Parcels: 45-D-2
+/- 6.402 acres

Zoning

M-1C



CITY OF HARRISONBURG
Preliminary Plat
210 Mount Clinton Pike
Tax Map Parcels: 45-D-2
+/- 6.402 acres

(Future) Land Use Guide

**General
Industrial**

**Gov't/
Quasi-Gov't**

