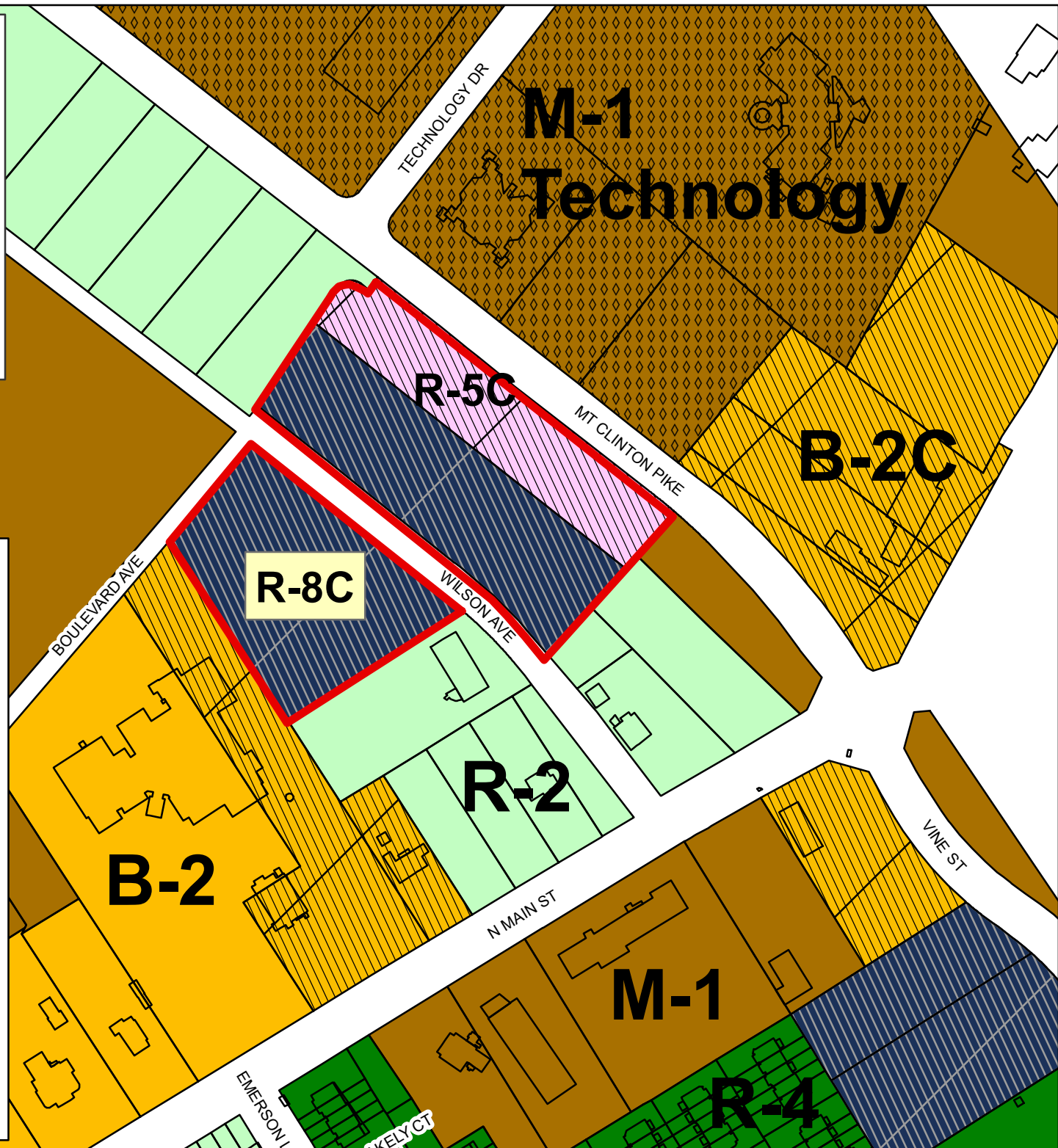
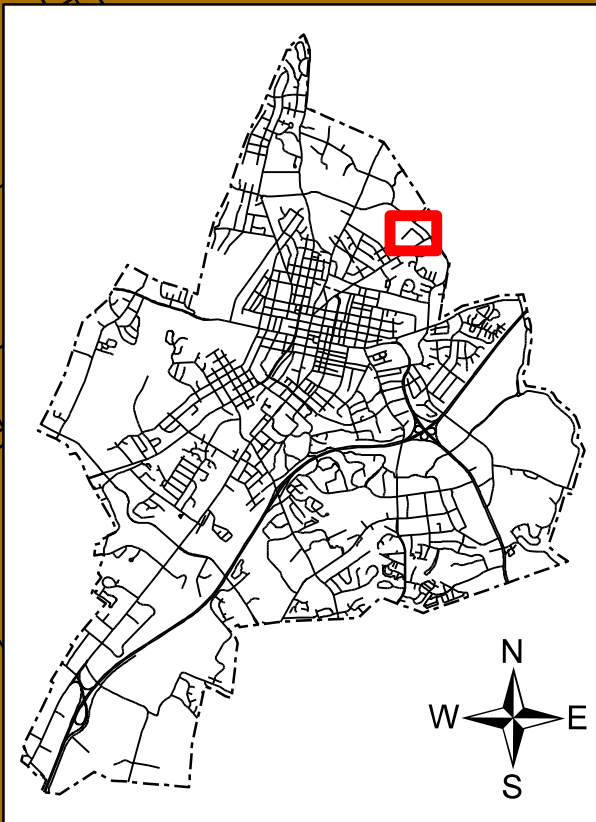


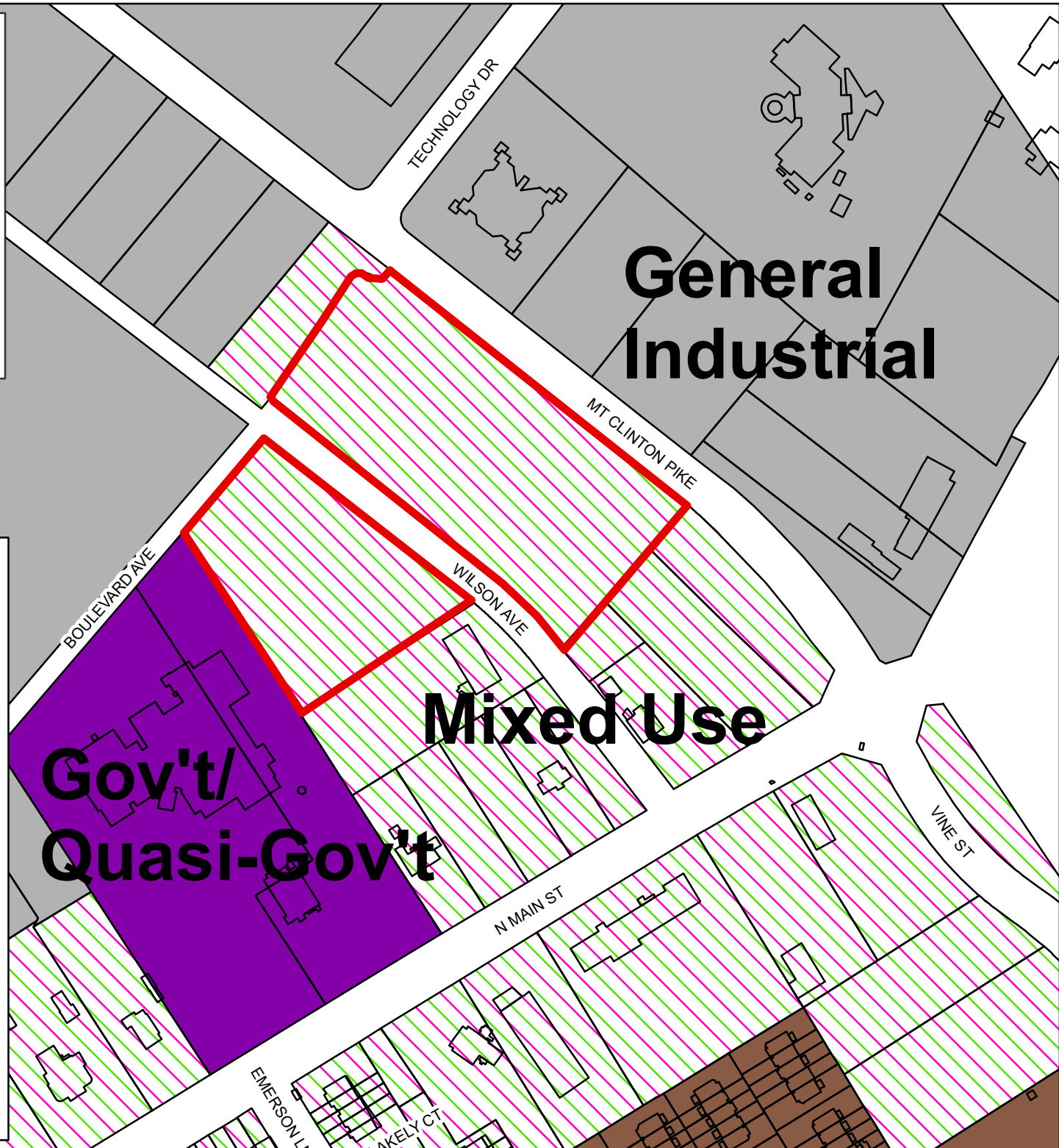
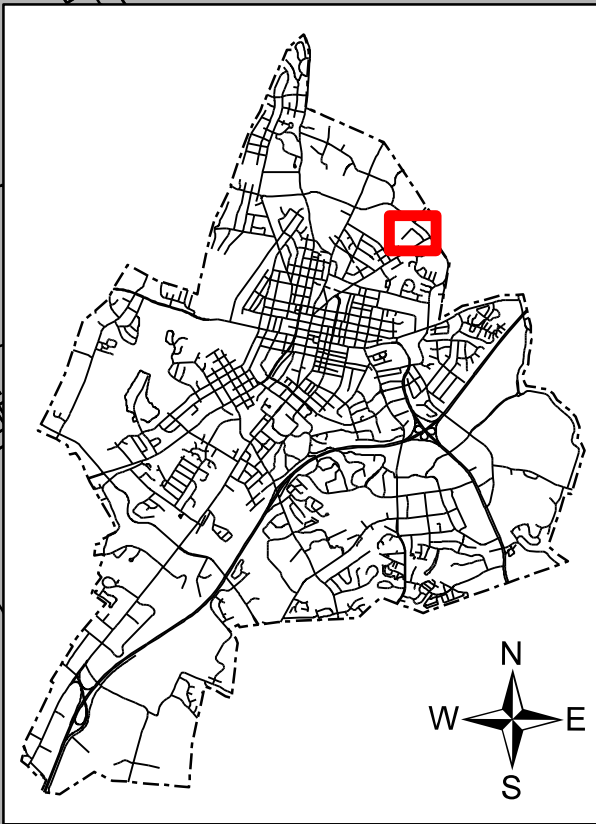
CITY OF HARRISONBURG
Wilson Avenue (Northside Village)
Preliminary Plat with Variances
Tax Map Parcels: 48-B-8B & 32
+/- 5.23-acres

Zoning



CITY OF HARRISONBURG
Wilson Avenue (Northside Village)
Preliminary Plat with Variances
Tax Map Parcels: 48-B-8B & 32
+/- 5.23-acres

(Future) Land Use Guide



CITY OF HARRISONBURG
Wilson Avenue (Northside Village)
Preliminary Plat with Variances
Tax Map Parcels: 48-B-8B & 32
+/- 5.23-acres

